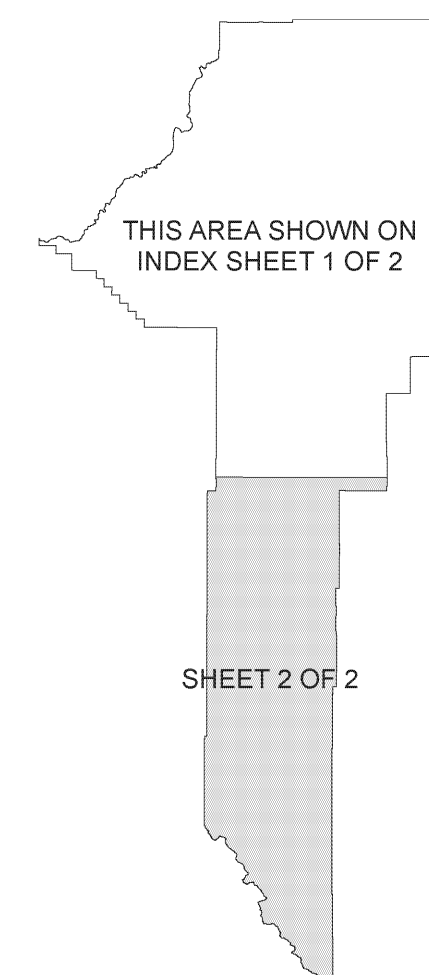


**NOTE TO USER**  
 Future revisions to this FIRM Index will only be issued to communities that are located on FIRM panels being revised. This FIRM Index therefore remains valid for FIRM panels dated September 2, 2011 or earlier. Please refer to the "MOST RECENT FIRM PANEL DATE" column in the Listing of Communities table to determine the most recent FIRM Index date for each community.

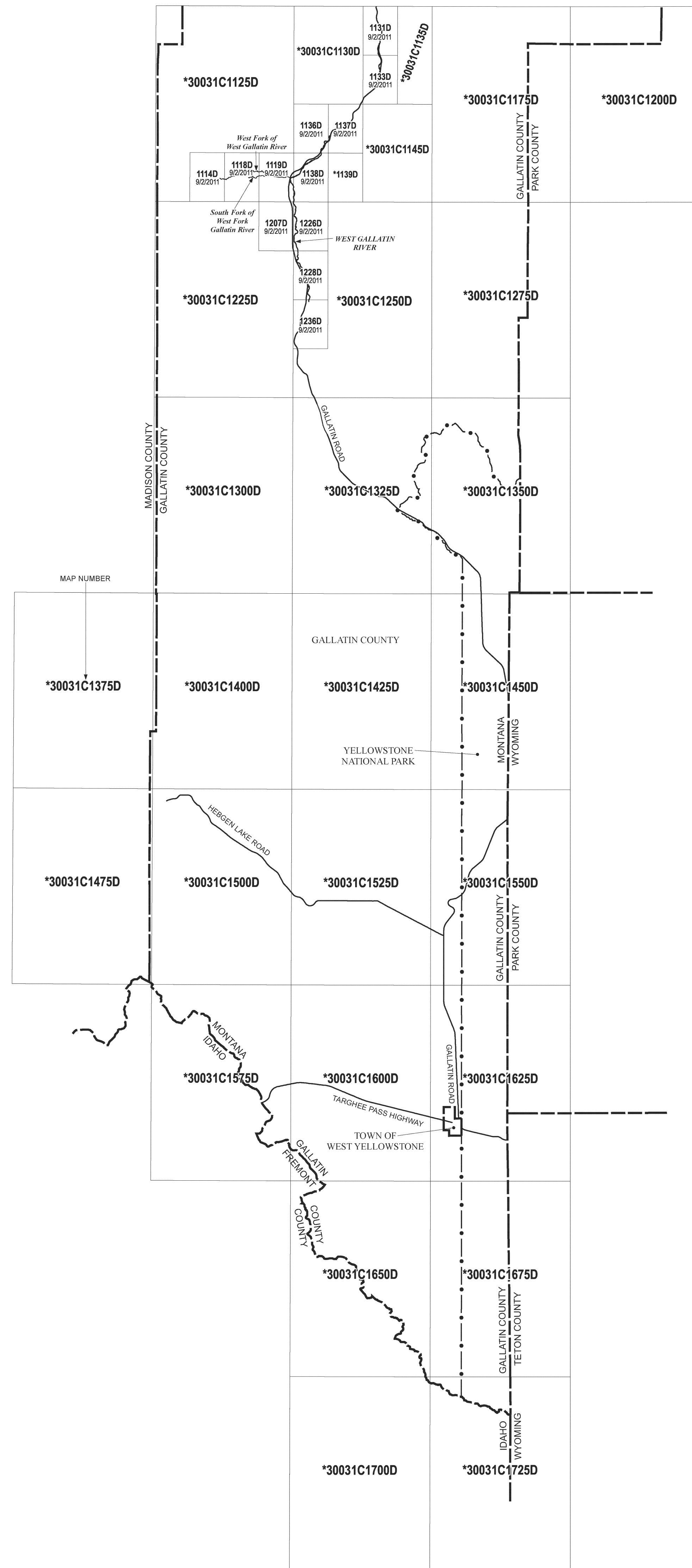
**MAP DATES**  
 This FIRM Index displays the map date for each FIRM panel at the time that this Index was printed. Because this Index may not be distributed to unaffected communities in subsequent revisions, users may determine the current map date for each FIRM panel by visiting the FEMA Map Service Center website at <http://msc.fema.gov> or by calling the Map Service Center at 1-800-358-9616.

Communities annexing land on adjacent FIRM panels must obtain a current copy of the adjacent panel as well as the current FIRM Index. These may be ordered directly from the Map Service Center at the number listed above.

GALLATIN COUNTY, MT  
 INDEX LOCATOR DIAGRAM



See Sheet 1 of 2 for  
 LISTING OF COMMUNITIES



\* PANEL NOT PRINTED - AREA IN ZONE D

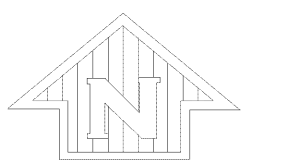
**ELEVATION DATUM**

Flood elevations on this map are referenced to the North American Vertical Datum of 1988. These flood elevations must be compared to structure and ground elevations referenced to the same datum. For information regarding conversion between the National Geodetic Vertical Datum of 1929 and the North American Vertical Datum of 1988, contact the National Geodetic Survey at the following address:

NGS Information Services  
 NOAA, N/NGS12  
 National Geodetic Survey  
 SSMC-3, #9202  
 1315 East-West Highway  
 Silver Spring, MD 20910-3282  
 (301) 713-3242

**BASE MAP SOURCE**

Base map information shown on this FIRM was provided in digital format by the Gallatin County GIS Department.



**MAP REPOSITORIES**

(Maps available for reference only, not for distribution.)

BELGRADE, CITY OF:  
 City Hall  
 91 East Central  
 Belgrade, Montana 59714

BOZEMAN, CITY OF:  
 Professional Building  
 20 East Olive Street  
 Bozeman, Montana 59715

GALLATIN COUNTY (UNINCORPORATED AREAS):  
 County Building  
 311 West Main Street  
 Bozeman, Montana 59771

MANHATTAN, TOWN OF:  
 Town Hall  
 120 West Main Street  
 Manhattan, Montana 59741

THREE FORKS, CITY OF:  
 City Hall  
 206 Main Street  
 Three Forks, Montana 59752

WEST YELLOWSTONE, TOWN OF:  
 Town Hall  
 10 South Faithful  
 West Yellowstone, Montana 59758

**MAP INDEX**

**FIRM**  
**FLOOD INSURANCE RATE MAP**  
**GALLATIN COUNTY,**  
**MONTANA**  
**AND INCORPORATED AREAS**

(SEE LISTING OF COMMUNITIES TABLE)

**MAP INDEX**

**SHEET 2 OF 2**  
**PANELS PRINTED:** 1114, 1118, 1119, 1131,  
 1133, 1136, 1137, 1138, 1207, 1226, 1228, 1236



MAP NUMBER  
 30031CIND2A

EFFECTIVE DATE  
 SEPTEMBER 2, 2011

Federal Emergency Management Agency