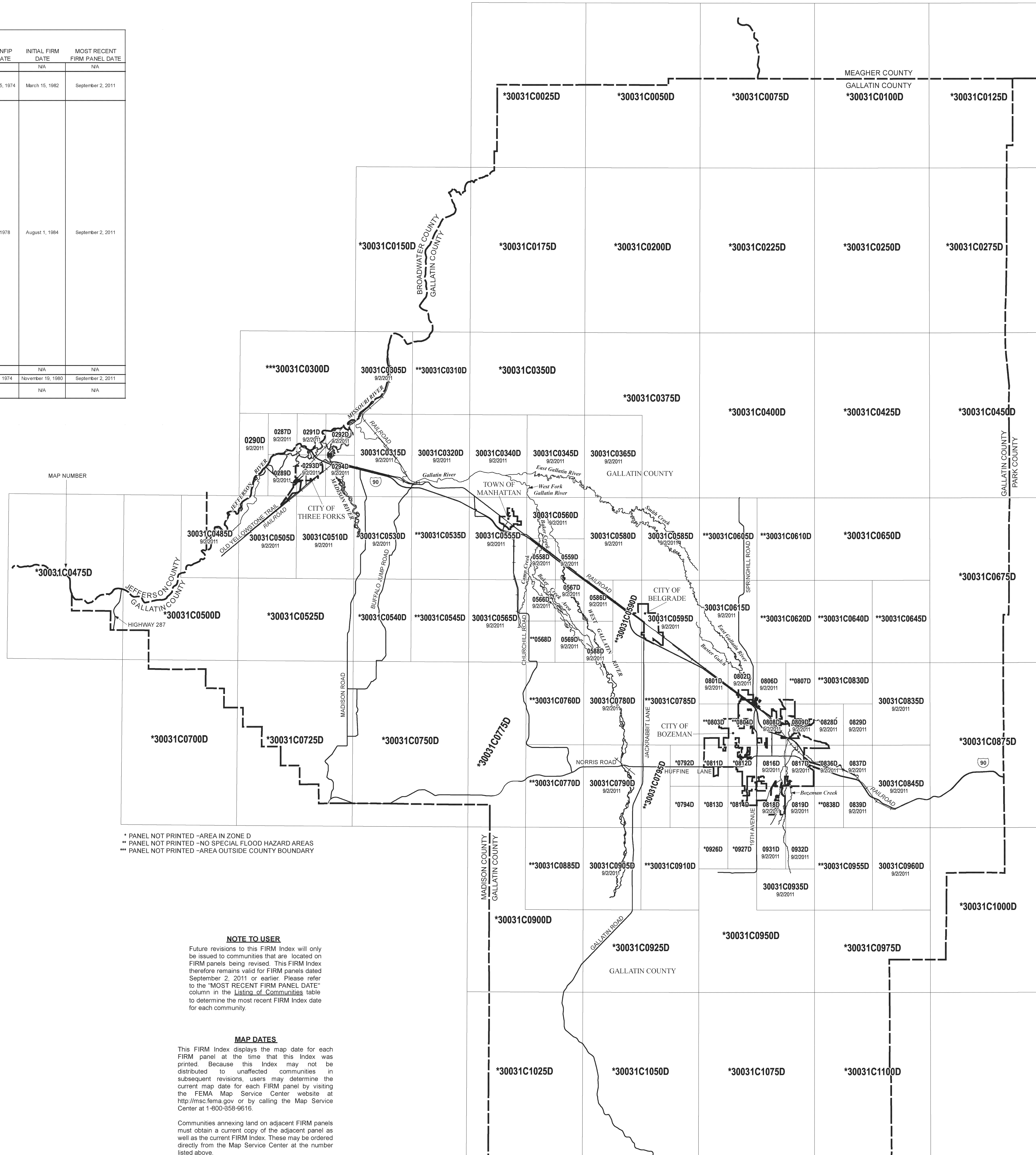


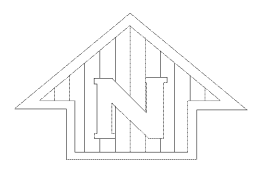
LISTING OF COMMUNITIES					
COMMUNITY NAME	COMMUNITY NUMBER	LOCATED ON PANEL(S)	INITIAL NFIP MAP DATE	INITIAL FIRM DATE	MOST RECENT FIRM PANEL DATE
BELGRADE, CITY OF	300105	0549* 0550	N/A	N/A	N/A
BOZEMAN, CITY OF	300028	0602, 0603*, 0604*, 0606*, 0607*, 0608, 0609, 0611*, 0612*, 0614*, 0616, 0617, 0618, 0619, 0620, 0626	February 15, 1974	March 15, 1982	September 2, 2011
GALLATIN COUNTY (UNINCORPORATED AREAS)	300027	0025*, 0026*, 0027*, 0100*, 0125*, 0150*, 0175*, 0200*, 0225*, 0250*, 0275*, 0287*, 0289, 0290, 0291, 0292, 0293, 0294, 0305, 0310*, 0315, 0320, 0340, 0345, 0350*, 0365, 0375*, 0400*, 0425*, 0450*, 0475*, 0485, 0500*, 0505, 0510, 0525*, 0530, 0535*, 0540*, 0545*, 0550, 0555, 0559, 0560, 0565, 0568, 0569, 0569*, 0569, 0580, 0585, 0586, 0588, 0590*, 0595, 0603*, 0610*, 0615, 0620*, 0640*, 0645*, 0650*, 0675*, 0700*, 0725*, 0750*, 0760*, 0770*, 0775*, 0780, 0785*, 0790, 0792*, 0794*, 0795*, 0801, 0802, 0803*, 0804*, 0809, 0810*, 0816, 0819, 0811*, 0812*, 0813*, 0814*, 0816, 0817, 0818, 0819, 0828, 0829, 0830*, 0835, 0836, 0837, 0838*, 0839, 0845, 0875*, 0885*, 0900*, 0905, 0910*, 0925*, 0926*, 0927*, 0931, 0932, 0935, 0950*, 0955*, 0960, 0975*, 1000*, 1020*, 1030*, 1075*, 1100*, 1114, 1116, 1118, 1125*, 1130*, 1131, 1133, 1135*, 1136, 1137, 1138, 1139*, 1145*, 1175*, 1200*, 1207, 1225*, 1226, 1228, 1236, 1250*, 1275*, 1300*, 1325*, 1350*, 1375*, 1400*, 1425*, 1450*, 1475*, 1500*, 1525*, 1550*, 1575*, 1600*, 1625*, 1650*, 1675*, 1700*, 1725*	May 16, 1978	August 1, 1984	September 2, 2011
IMMANUEL, TOWN OF	300034	0555	N/A	N/A	N/A
THREE FORKS, CITY OF	300029	0280, 0283, 0505	March 26, 1974	November 19, 1980	September 2, 2011
WEST YELLOWSTONE, TOWN OF	300135	1625*	N/A	N/A	N/A

\* Non-floodprone  
\* Panel Not Printed

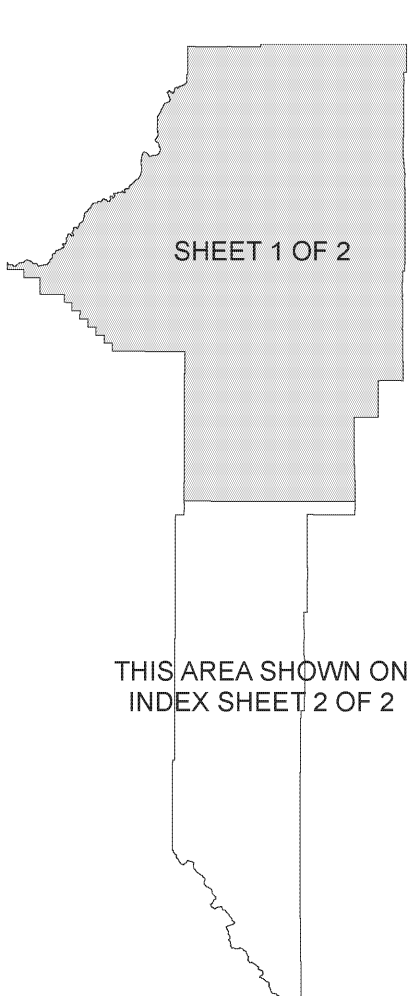


**ELEVATION DATUM**  
Flood elevations on this map are referenced to the North American Vertical Datum of 1988. These flood elevations must be compared to structure and ground elevations referenced to the same datum. For information regarding conversion between the National Geodetic Vertical Datum of 1929 and the North American Vertical Datum of 1988, contact the National Geodetic Survey at the following address:  
NGS Information Services  
NOAA, N/INGS12  
National Geodetic Survey  
SSMC-3, #9202  
1315 East-West Highway  
Silver Spring, MD 20910-3282  
(301) 713-3242

**BASE MAP SOURCE**  
Base map information shown on this FIRM was provided in digital format by the Gallatin County GIS Department.



GALLATIN COUNTY, MT  
INDEX LOCATOR DIAGRAM



See Sheet 2 of 2 for  
MAP REPOSITORIES LIST

\* PANEL NOT PRINTED - AREA IN ZONE D  
\*\* PANEL NOT PRINTED - NO SPECIAL FLOOD HAZARD AREAS  
\*\*\* PANEL NOT PRINTED - AREA OUTSIDE COUNTY BOUNDARY

**NOTE TO USER**  
Future revisions to this FIRM Index will only be issued to communities that are located on FIRM panels being revised. This FIRM Index therefore remains valid for FIRM panels dated September 2, 2011 or earlier. Please refer to the "MOST RECENT FIRM PANEL DATE" column in the Listing of Communities table to determine the most recent FIRM Index date for each community.

**MAP DATES**  
This FIRM Index displays the map date for each FIRM panel at the time that this Index was printed. Because this Index may not be distributed to unaffected communities in subsequent revisions, users may determine the current map date for each FIRM panel by visiting the FEMA Map Service Center website at <http://mfc.fema.gov> or by calling the Map Service Center at 1-800-358-9616.

Communities annexing land on adjacent FIRM panels must obtain a current copy of the adjacent panel as well as the current FIRM Index. These may be ordered directly from the Map Service Center at the number listed above.

**MAP INDEX**

**FIRM  
FLOOD INSURANCE RATE MAP  
GALLATIN COUNTY,  
MONTANA  
AND INCORPORATED AREAS**

(SEE LISTING OF COMMUNITIES TABLE)

**MAP INDEX  
SHEET 1 OF 2**

**PANELS PRINTED:** 287, 289, 290, 291, 292, 293, 294, 305, 313, 323, 340, 345, 365, 485, 505, 510, 530, 555, 558, 559, 560, 565, 566, 567, 569, 580, 585, 586, 588, 595, 615, 780, 790, 801, 802, 806, 808, 809, 816, 817, 818, 819, 828, 829, 835, 836, 837, 839, 845, 905, 931, 932, 935, 950

**MAP NUMBER  
30031CIND1A**

**EFFECTIVE DATE  
SEPTEMBER 2, 2011**

Federal Emergency Management Agency