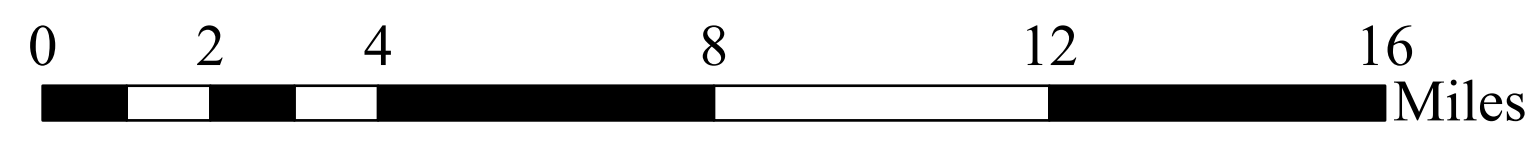
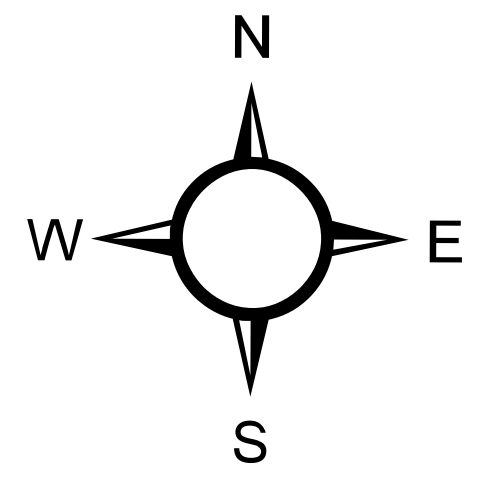




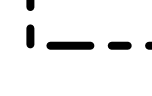
# GALLATIN COUNTY PROPOSED 2023 PRECINCTS

SCALE (COUNTY MAP)  
1:145,000

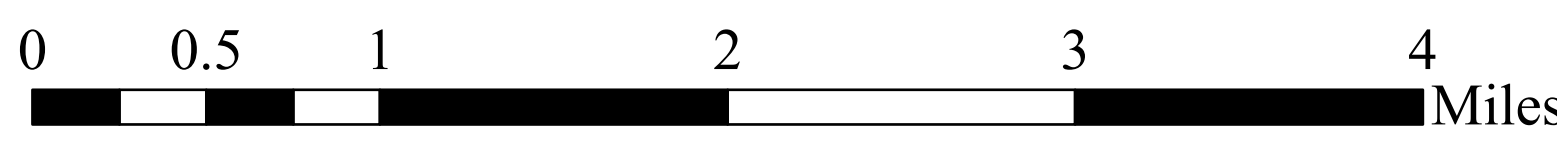


1 IN = 2.289 MILES

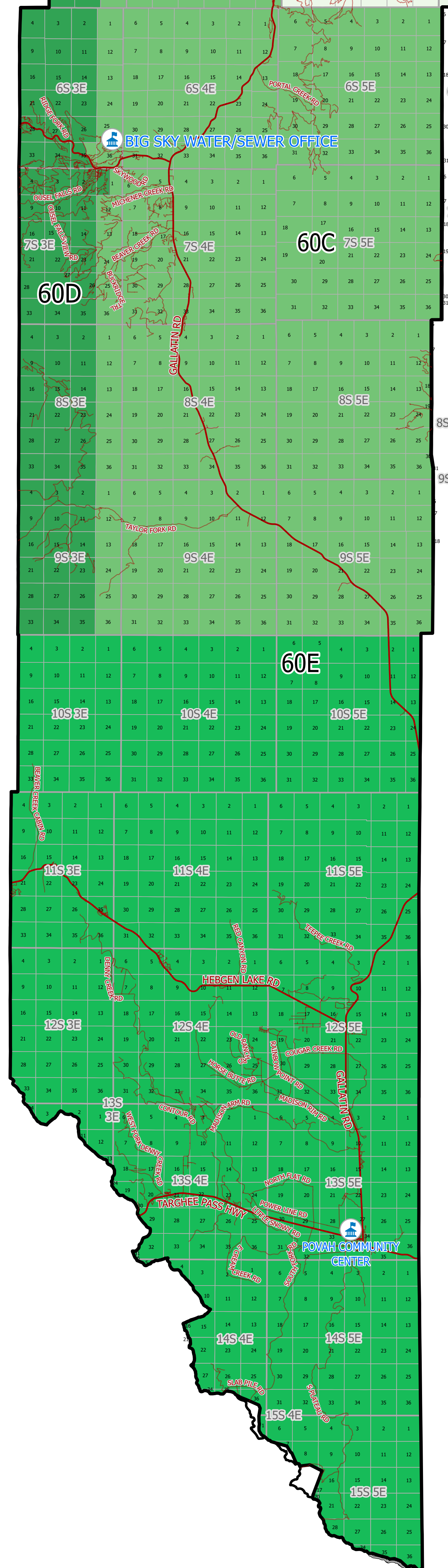
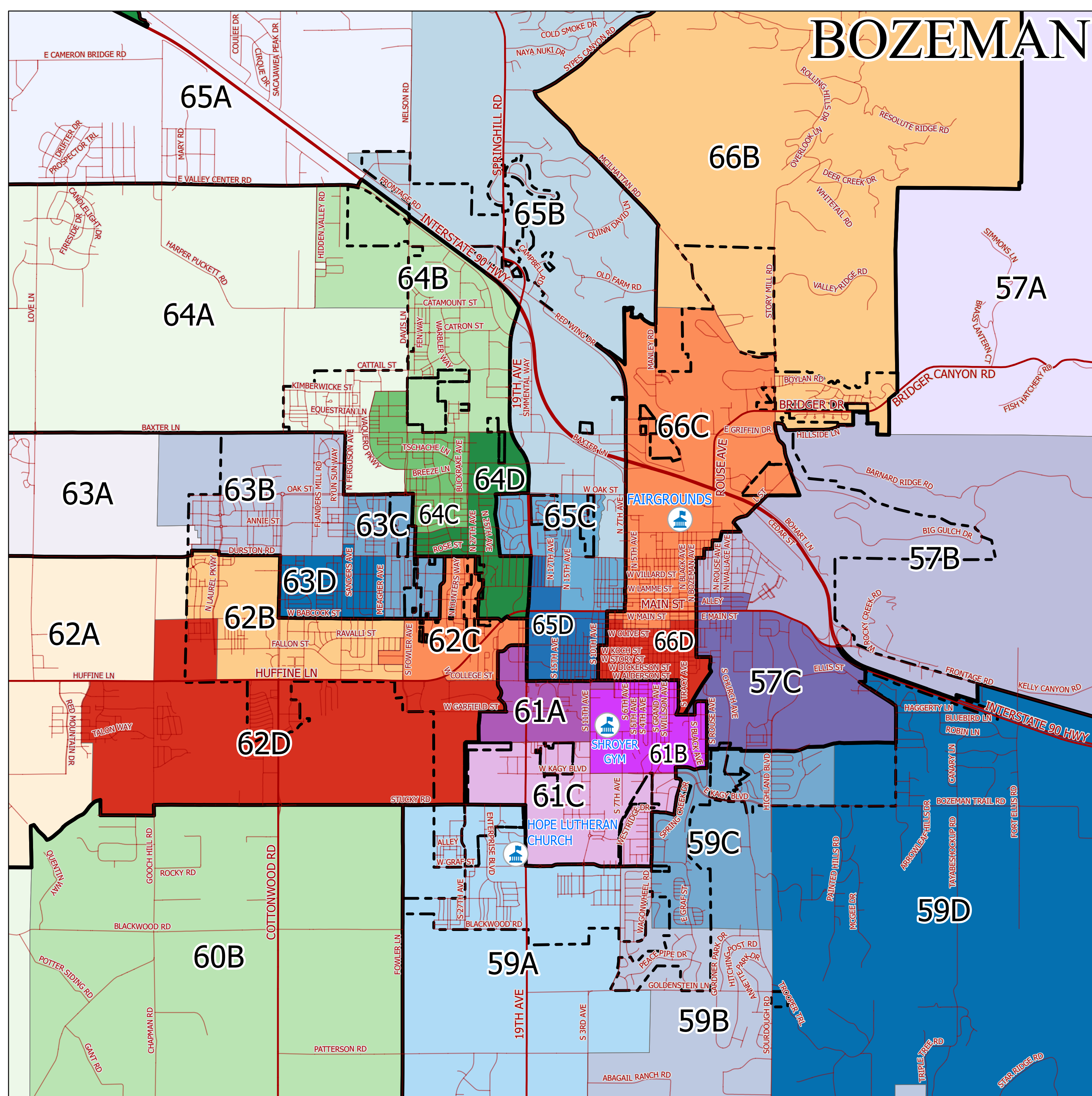
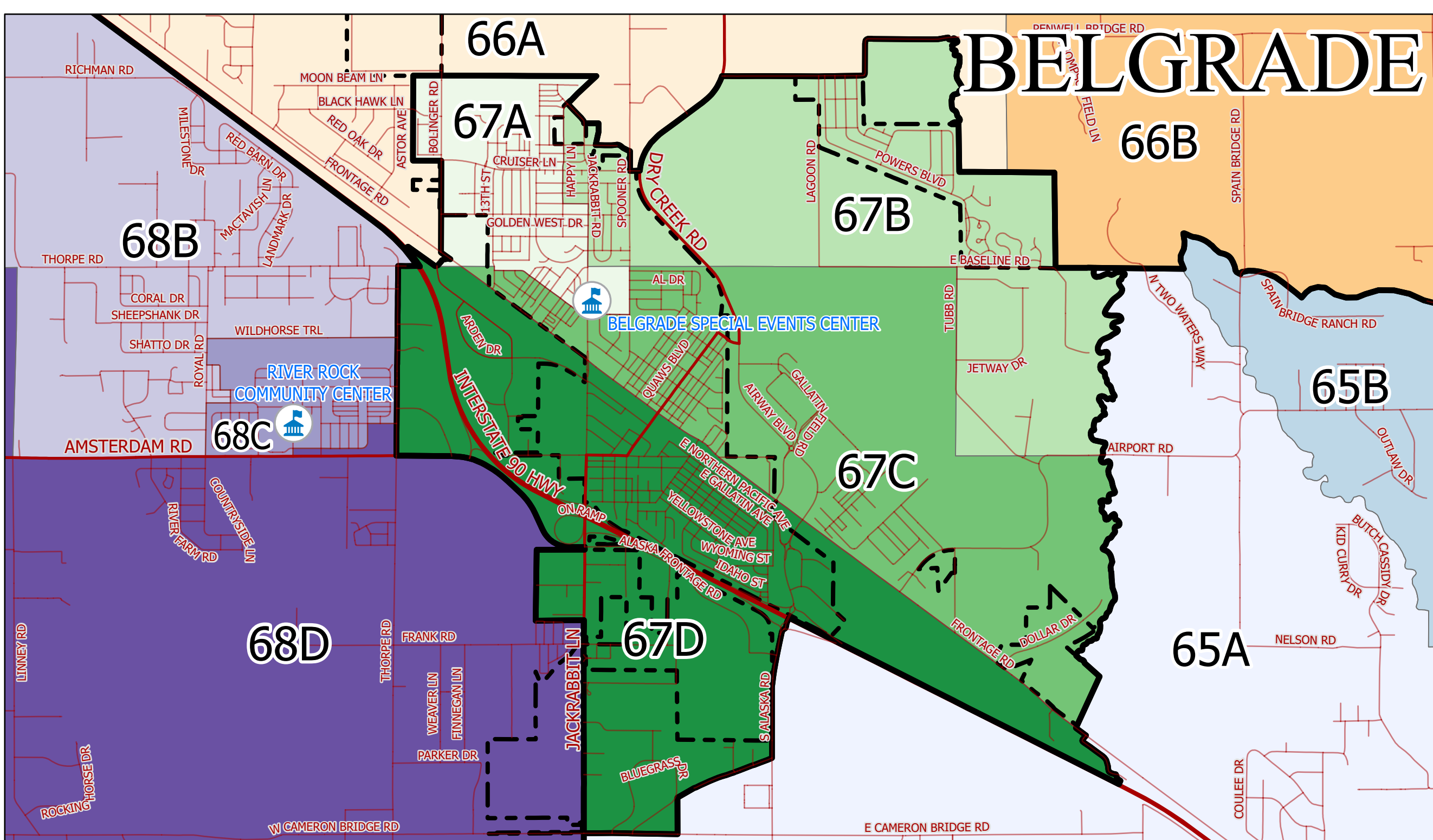
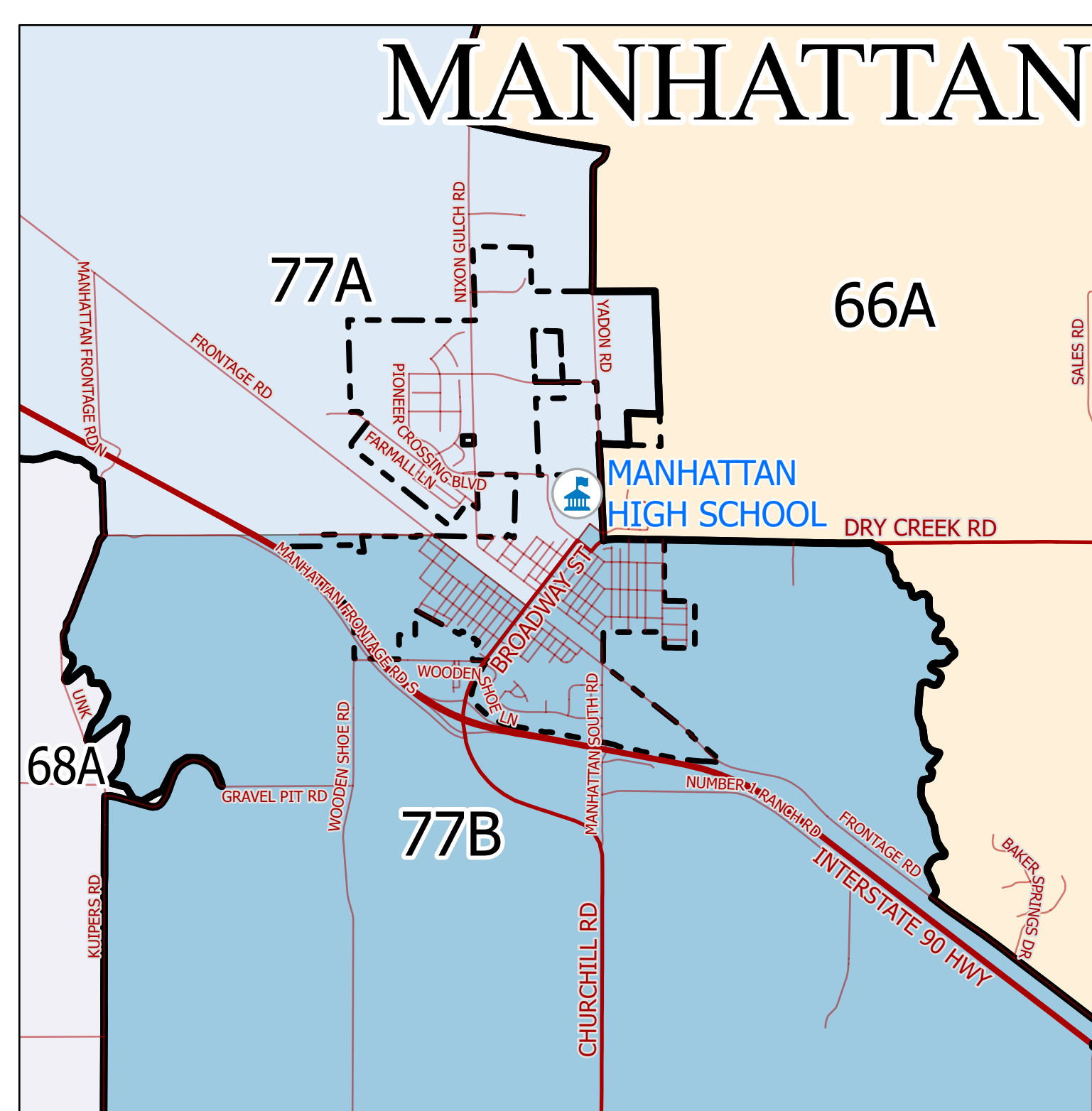
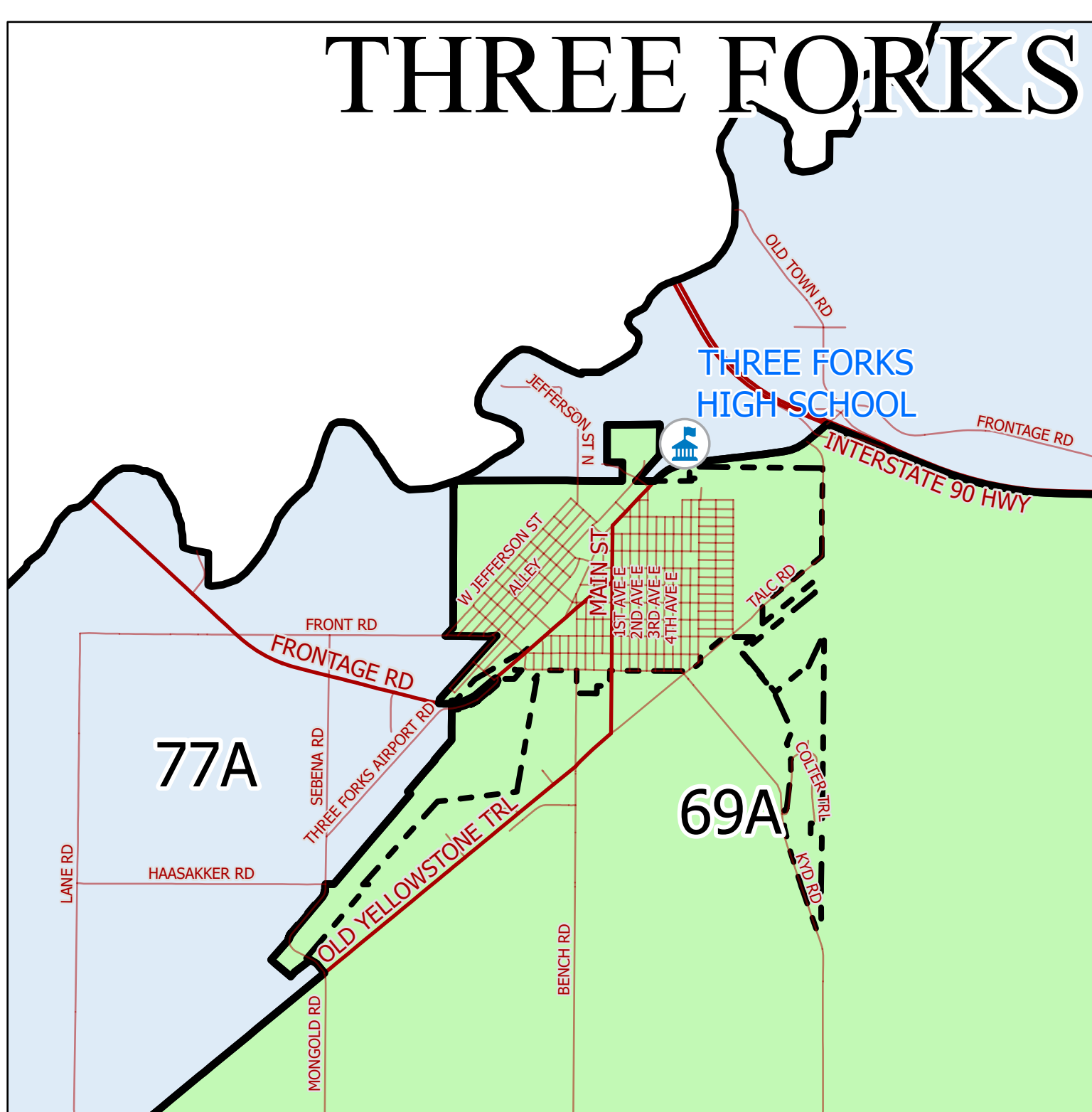
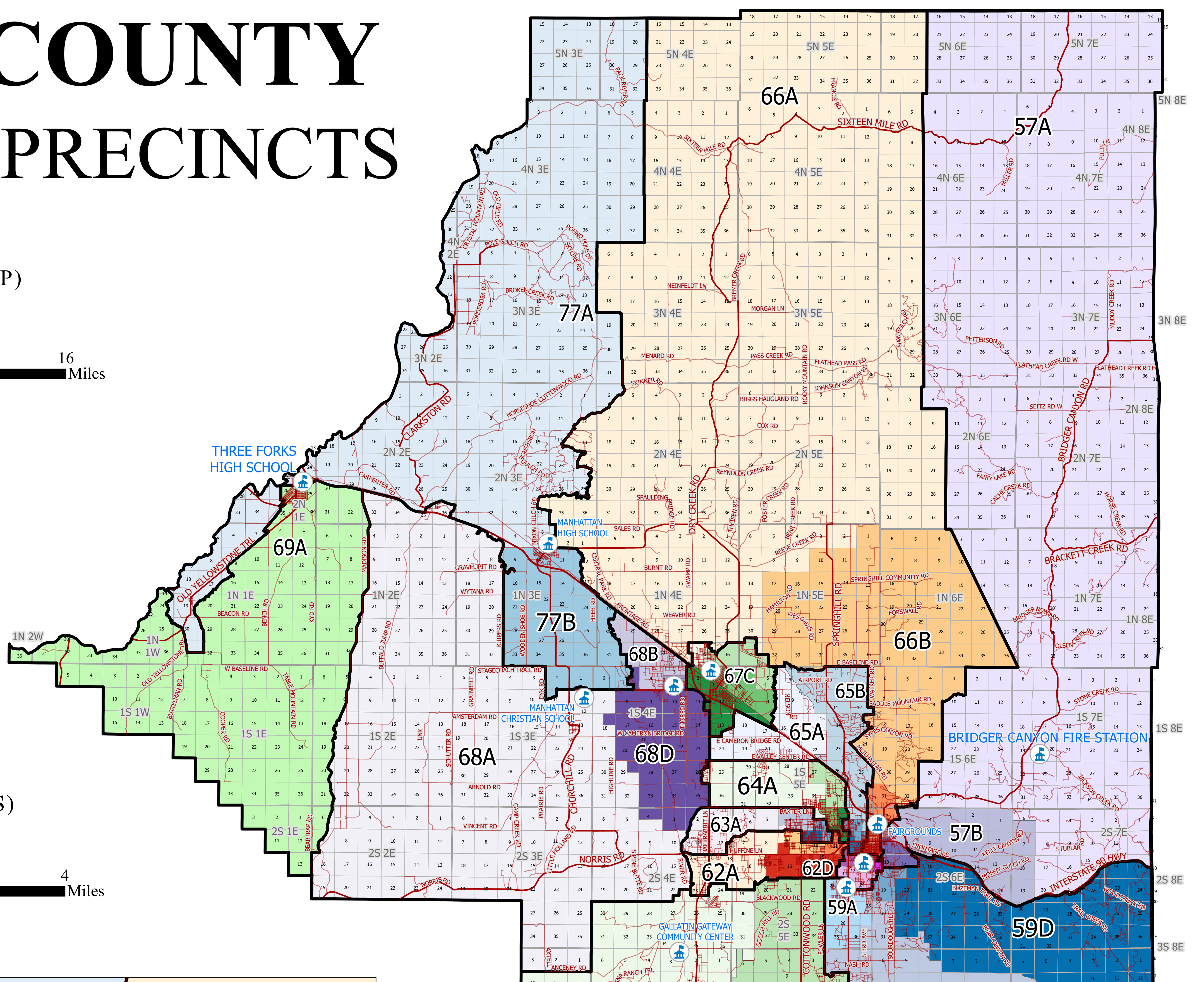


-  2020 Polling Places
-  2023 House District Boundary
-  City Boundaries

SCALE (TOWN MAPS)  
1:35,000



1 IN = 0.552 MILES



GALLATIN COUNTY  
CLERK & RECORDERS OFFICE  
MAP CREATED: 3/23/2023



NOTE: THIS PLOT IS A VISUAL REPRESENTATION ONLY AND DOES NOT REPRESENT A SURVEY. NO LIABILITY IS ASSURED AS TO THE ACCURACY OF THE DATA DELINEATED HEREON.