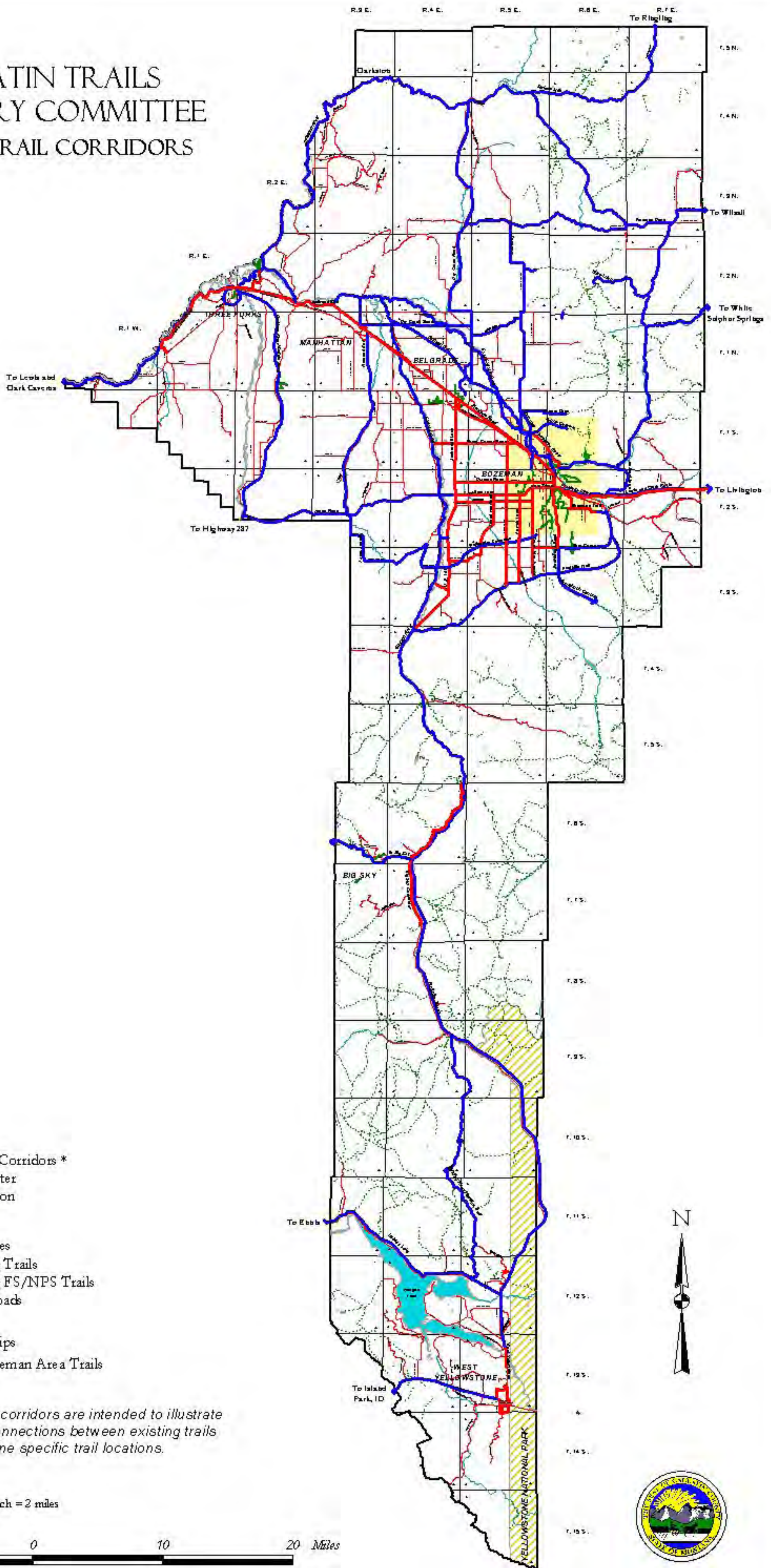








GALLATIN TRAILS ADVISORY COMMITTEE FUTURE TRAIL CORRIDORS



Potential Trail Corridors *

-  Commuter
-  Recreation

Current Features

-  Existing Trails
-  Existing FS/NPS Trails
-  Major roads
-  Rivers
-  Townships
-  See Bozeman Area Trails

* Potential trail corridors are intended to illustrate only general connections between existing trails and do not define specific trail locations.

Scale One inch = 2 miles

10 0 10 20 Miles

