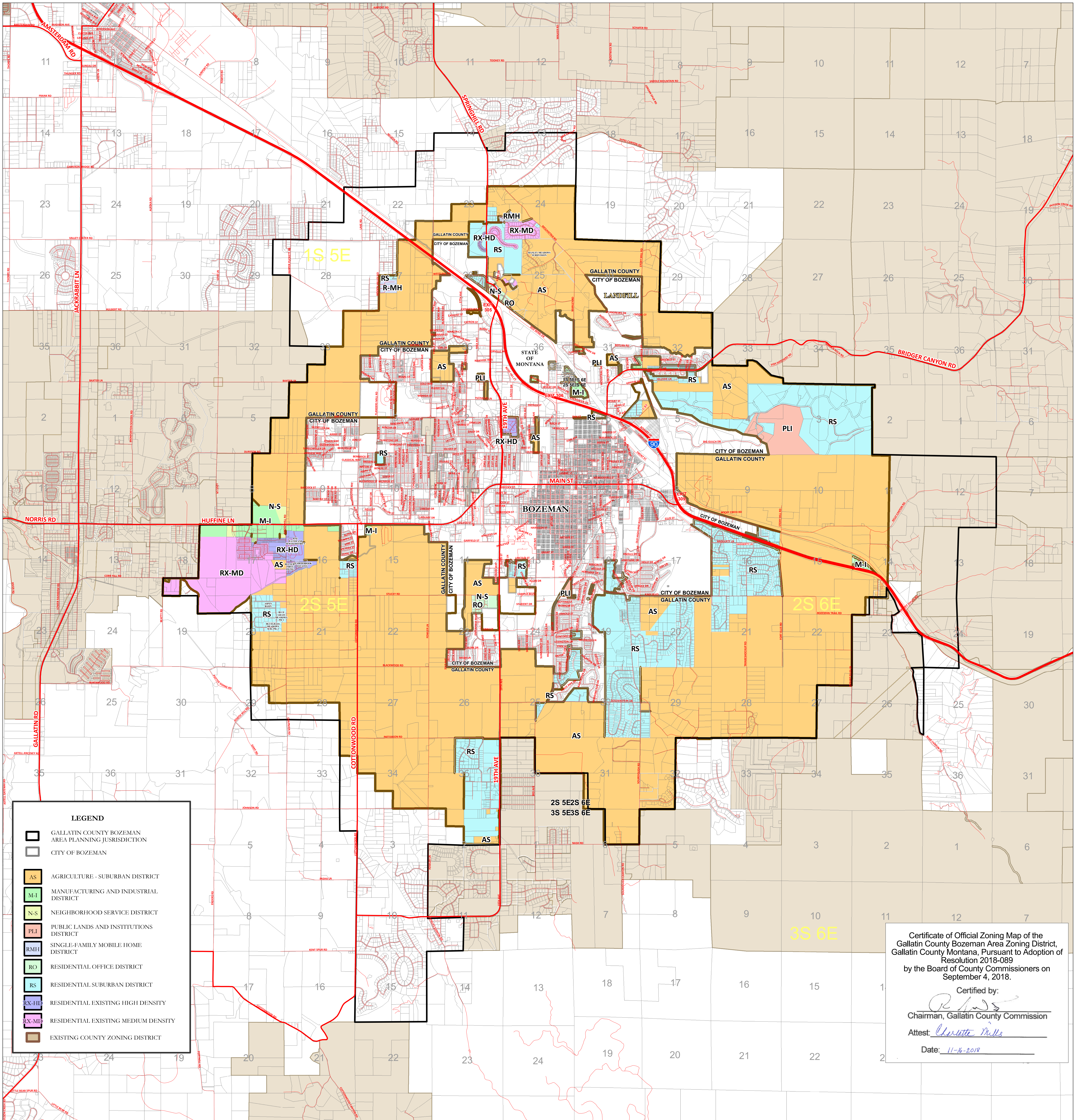


# GALLATIN COUNTY / BOZEMAN AREA ZONING DISTRICT

09/04/2018



| LEGEND |  |
|--------|--|
|        | GALLATIN COUNTY BOZEMAN AREA PLANNING JURISDICTION |
|        | CITY OF BOZEMAN                                    |
|        | AGRICULTURE - SUBURBAN DISTRICT                    |
|        | MANUFACTURING AND INDUSTRIAL DISTRICT              |
|        | NEIGHBORHOOD SERVICE DISTRICT                      |
|        | PUBLIC LANDS AND INSTITUTIONS DISTRICT             |
|        | SINGLE-FAMILY MOBILE HOME DISTRICT                 |
|        | RESIDENTIAL OFFICE DISTRICT                        |
|        | RESIDENTIAL SUBURBAN DISTRICT                      |
|        | RESIDENTIAL EXISTING HIGH DENSITY                  |
|        | RESIDENTIAL EXISTING MEDIUM DENSITY                |
|        | EXISTING COUNTY ZONING DISTRICT                    |

Certificate of Official Zoning Map of the Gallatin County Bozeman Area Zoning District, Gallatin County Montana, Pursuant to Adoption of Resolution 2018-089 by the Board of County Commissioners on September 4, 2018.


Certified by:  
  
 Chairman, Gallatin County Commission

Attest:   
 Date: 11-16-2018

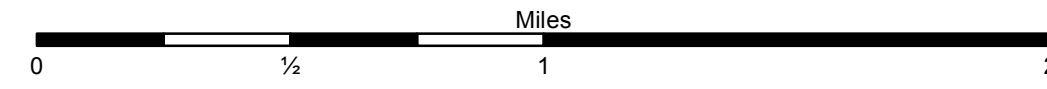
NOTE: This map is a visual representation only and does not represent a survey. No liability is assumed as to the accuracy of the data delineated herein. This map is a draft and is intended to be used only as a reference and not for any legal purposes.

Color aerial image from 2005 National Agriculture Imagery Program (NAIP) through the Farm Service Agency of the US Department of Agriculture.

Black and white aerial image strip is a mosaic of digital orthophoto quadrants from 1995 and color infrared imagery from 2001. This strip is a data gap in the 2005 NAIP imagery.



City of Bozeman



MAP PREPARED BY  
 GALLATIN COUNTY, MT  
 GIS DEPARTMENT AND  
 PLANNING DEPARTMENT  
 09/07/2006; 11/20/2018



fd\_20180904\_bozeman\_planning\_jurisdiction\_SIGNED.mxd