

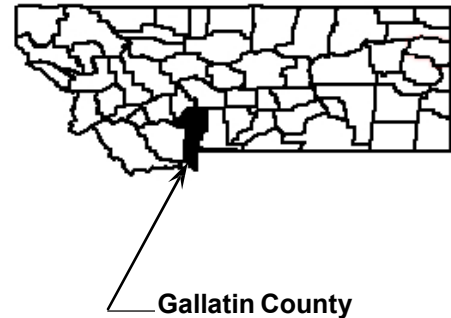
FLOOD INSURANCE STUDY



GALLATIN COUNTY, MONTANA AND INCORPORATED AREAS VOLUME 3 OF 4

Community Name	Community Number
* BELGRADE, CITY OF	300105
BOZEMAN, CITY OF	300028
GALLATIN COUNTY UNINCORPORATED AREAS	300027
* MANHATTAN, TOWN OF	300034
THREE FORKS, CITY OF	300029
* WEST YELLOWSTONE, TOWN OF	300135

* NON-FLOOD PRONE COMMUNITY



REVISED
APRIL 21, 2021



Federal Emergency Management Agency
Flood Insurance Study Number
30031CV003B

NOTICE TO
FLOOD INSURANCE STUDY USERS

Communities participating in the National Flood Insurance Program have established repositories of flood hazard data for floodplain management and flood insurance purposes. This Flood Insurance Study may not contain all data available within the repository. It is advisable to contact the community repository for any additional data.

Selected Flood Insurance Rate Map panels for the community contain information that was previously shown separately on the corresponding Flood Boundary and Floodway Map panels (e.g., floodways, cross sections). In addition, former flood hazard zone designations have been changed as follows:

<u>Old Zone</u>	<u>New Zone</u>
A1 through A30	AE
B	X
C	X

Part or all of this Flood Insurance Study may be revised and republished at any time. In addition, part of this Flood Insurance Study may be revised by the Letter of Map Revision process, which does not involve republication or redistribution of the Flood Insurance Study. It is, therefore, the responsibility of the user to consult with community officials and to check the community repository to obtain the most current Flood Insurance Study components.

Initial Countywide FIS effective date: September 2, 2011

Revised FIS Dates: April 21, 2021

TABLE OF CONTENTS – VOLUME 1

Page

1.0	INTRODUCTION	1
1.1	Purpose of Study	1
1.2	Authority and Acknowledgements.....	1
1.3	Coordination.....	3
2.0	AREA STUDIED	3
2.1	Scope of Study	3
2.2	Community Description	20
2.3	Principal Flood Problems	20
2.4	Flood Protection Measures.....	22
3.0	ENGINEERING METHODS	23
3.1	Hydrologic Analyses.....	24
3.2	Hydraulic Analyses	44
3.3	Vertical Datum.....	63
4.0	FLOODPLAIN MANAGEMENT APPLICATIONS	64
4.1	Floodplain Boundaries	64
4.2	Floodways	65

FIGURES

Figure 1	FIRM Panel Index	11
Figure 2	FIRM Notes to Users	14
Figure 3	Map Legend for FIRM.....	16
Figure 4	Floodway Schematic	67

TABLE OF CONTENTS – VOLUME 1
(continued)

Page

TABLES

Table 1	Initial and Final CCO Meeting Dates	3
Table 2	Detailed Studied Streams.....	4
Table 3	Limit of Detailed Study.....	4
Table 4	Listing of NFIP Jurisdictions.....	9
Table 5	Summary of Discharges.....	29
Table 6	Manning’s “n” Values.....	49
Table 7	Vertical Datum Conversion.....	63
Table 8	Floodway Data Table.....	68
	3 rd Avenue – Kagy Boulevard Split through Jefferson River	

TABLE OF CONTENTS – VOLUME 2

Page

5.0	INSURANCE APPLICATION	121
6.0	FLOOD INSURANCE RATE MAP	121
7.0	OTHER STUDIES.....	122
8.0	LOCATION OF DATA.....	122
9.0	BIBLIOGRAPHY AND REFERENCES	125

TABLES

Table 8	Floodway Data Table (continued)	101
	Kagy/Rouse Split through West Gallatin River	
Table 9	Community Map History	123
Table 10	Map Repositories	124

EXHIBITS

Exhibit 1 – Flood Profiles

3rd Avenue – Kagy Boulevard Split	001P
Baker Creek.....	002P-048P

TABLE OF CONTENTS – VOLUME 3

Page

Baker Creek Overflow049P-074P
Baker Creek West Overflow..... 075P-081P
Black Avenue Split 082P-083P
Bozeman Creek084P-102P
Bridger Creek103P-106P
Buster Gulch107P-109P
Camp Creek110P-112P
Cedar Street Split..... 113P
Church Avenue Split 114P-115P
East Gallatin River 116P-132P
East Gallatin River Golf Course Reach 133P
East Gallatin River Overflow Reach 134P-136P
East Gallatin River Spillway Reach 137P
East Gallatin River Springhill Reach..... 138P
Figgins Creek 139P-142P

TABLE OF CONTENTS – VOLUME 4

Page

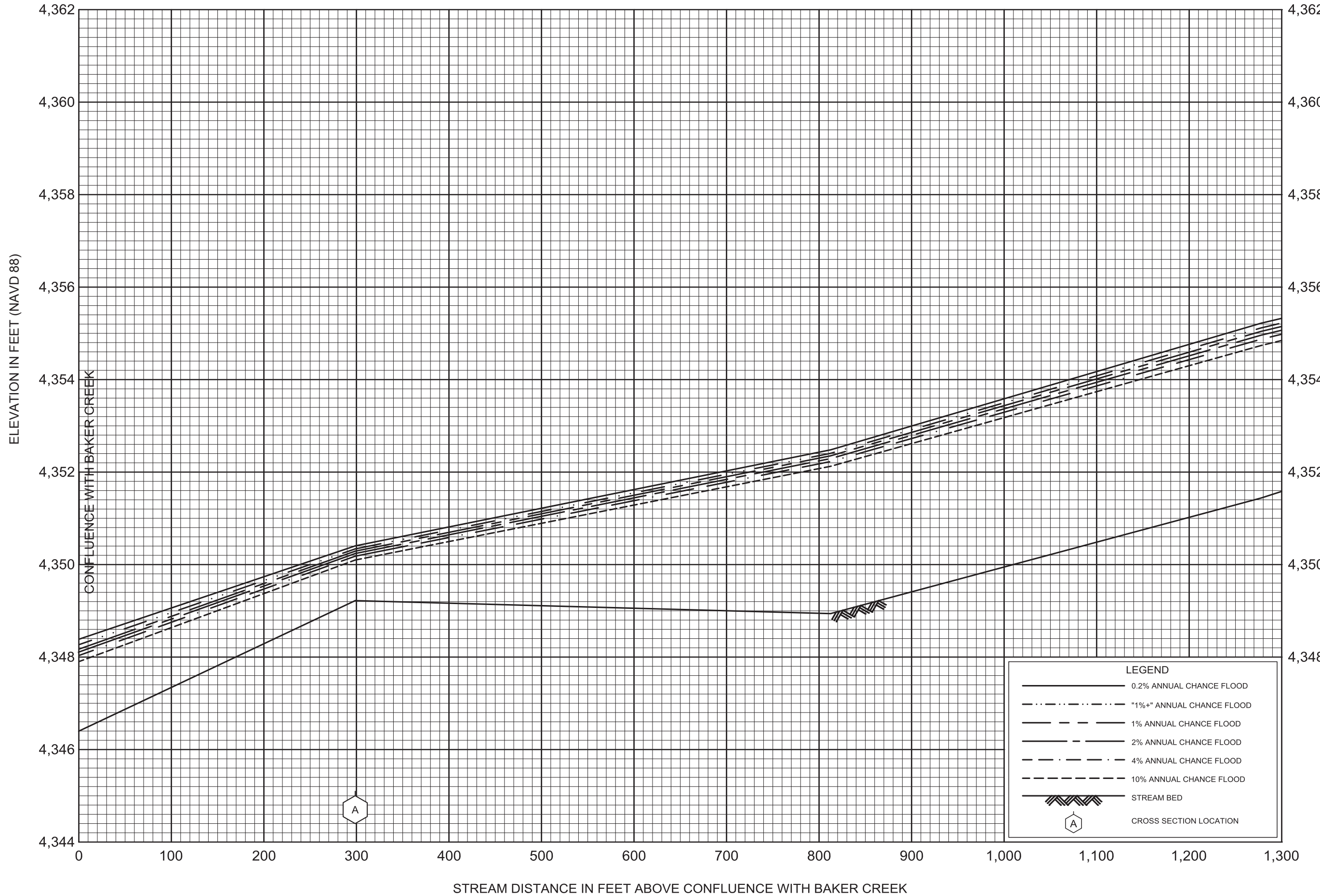
Flat Creek 143P-145P
Flat/Kagy Split..... 146P
Gallagator Split..... 147P
Garfield Street Split..... 148P
Golf Course Split..... 149P
I-90 Diversion..... 150P-152P
I-90 Lateral..... 153P-155P
I-90 Split..... 156P-157P
Ice Pond Split..... 158P
Jefferson River..... 159P-162P
Kagy/Rouse Split..... 163P
Linney Road Split..... 164P-166P
Lower Black Avenue Split..... 167P
Madison River 168P-169P
Main Street Split.....170P
Mathew Bird Creek..... 171P-178P
Mill Ditch Diversion..... 179P-182P
Moreland Ditch..... 183P
Museum Split..... 184P
Nash Road Split 185P
Nash Spring Creek..... 186P-191P
Rain Roper Split..... 192P
Rouse Avenue Downtown.....193P

TABLE OF CONTENTS – VOLUME 4

Page

(continued)

Rouse Avenue Split..... 194P-195P
Shed’s Split.....196P
Sourdough Trail Split..... 197P
Tracy Avenue Split 198P
Wallace Avenue Split.....199P
West Gallatin River..... 200P-231P
West Gallatin East Overflow..... 232P-238P

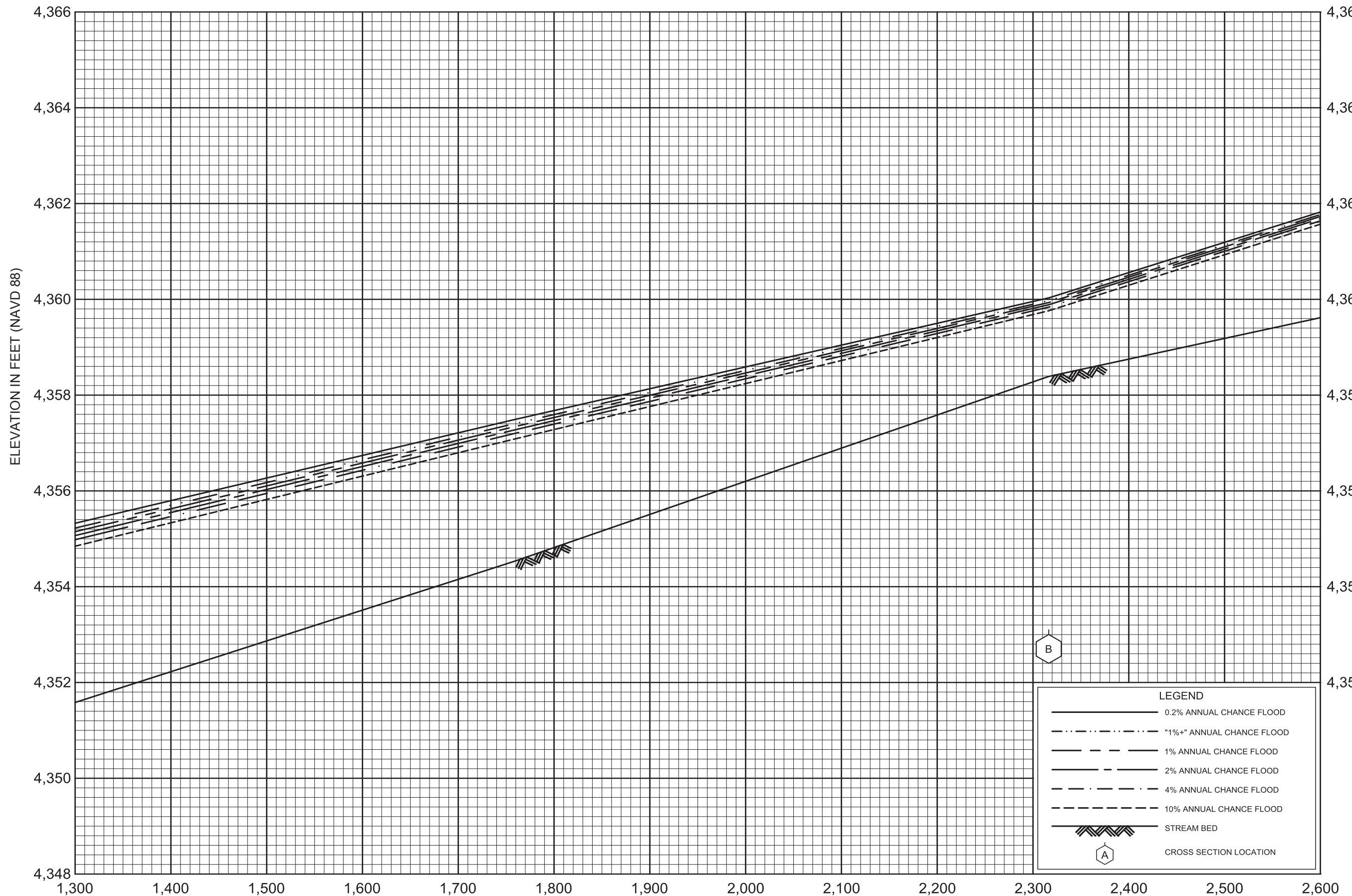


FLOOD PROFILES

BAKER CREEK OVERFLOW

FEDERAL EMERGENCY MANAGEMENT AGENCY

GALLATIN COUNTY, MT
AND INCORPORATED AREAS

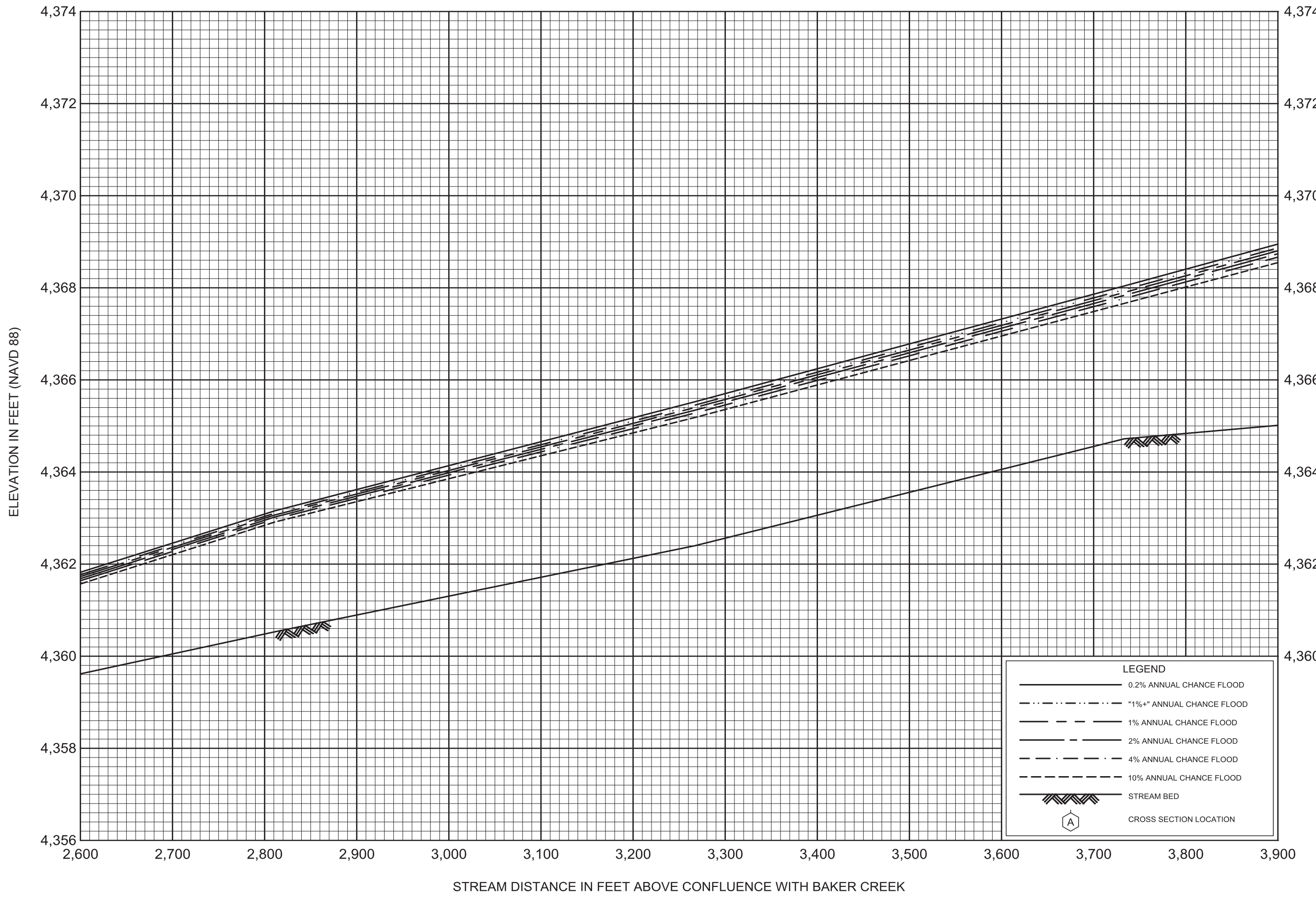


FLOOD PROFILES

BAKER CREEK OVERFLOW

FEDERAL EMERGENCY MANAGEMENT AGENCY

GALLATIN COUNTY, MT
AND INCORPORATED AREAS



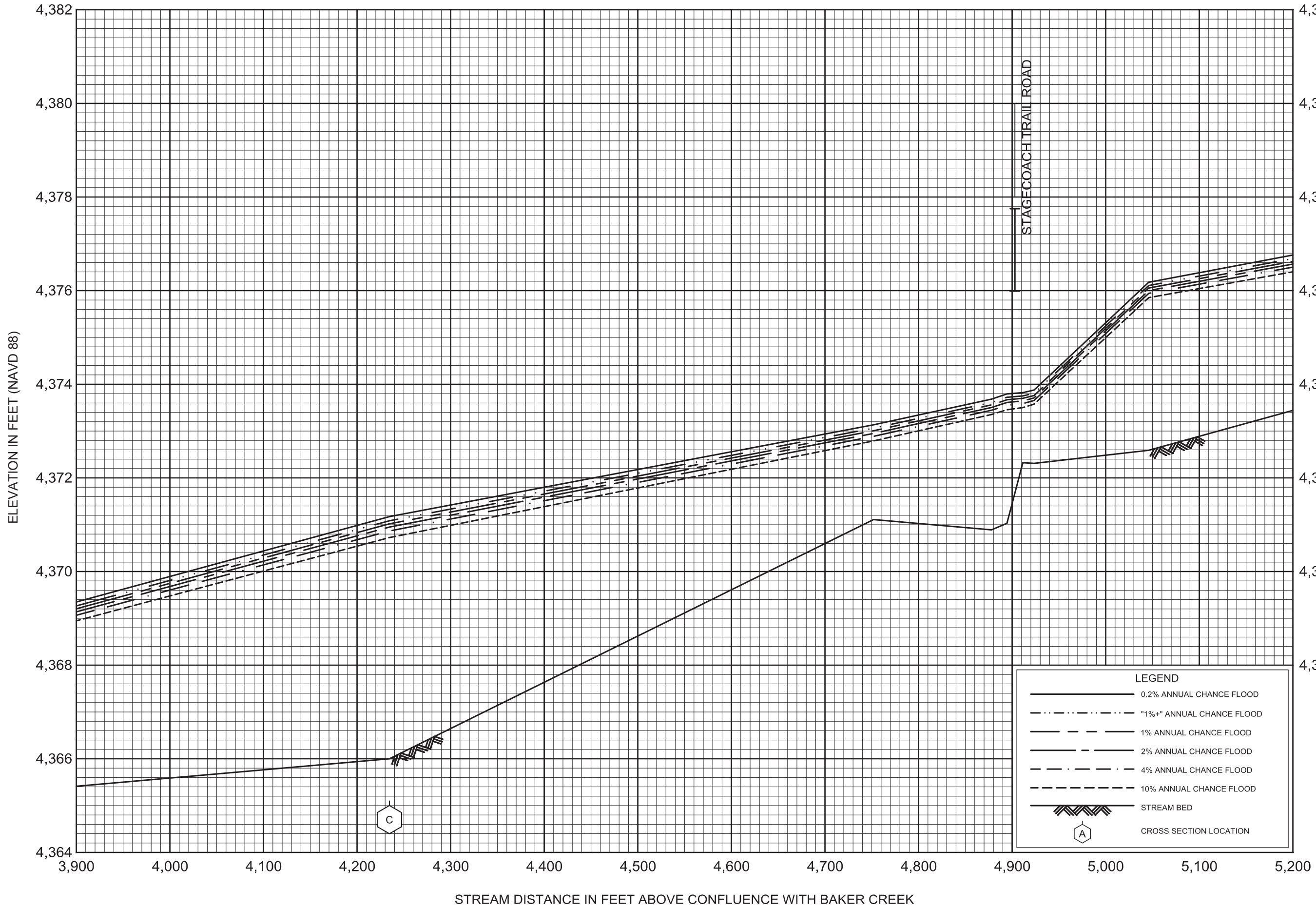
FLOOD PROFILES

BAKER CREEK OVERFLOW

FEDERAL EMERGENCY MANAGEMENT AGENCY

GALLATIN COUNTY, MT
AND INCORPORATED AREAS

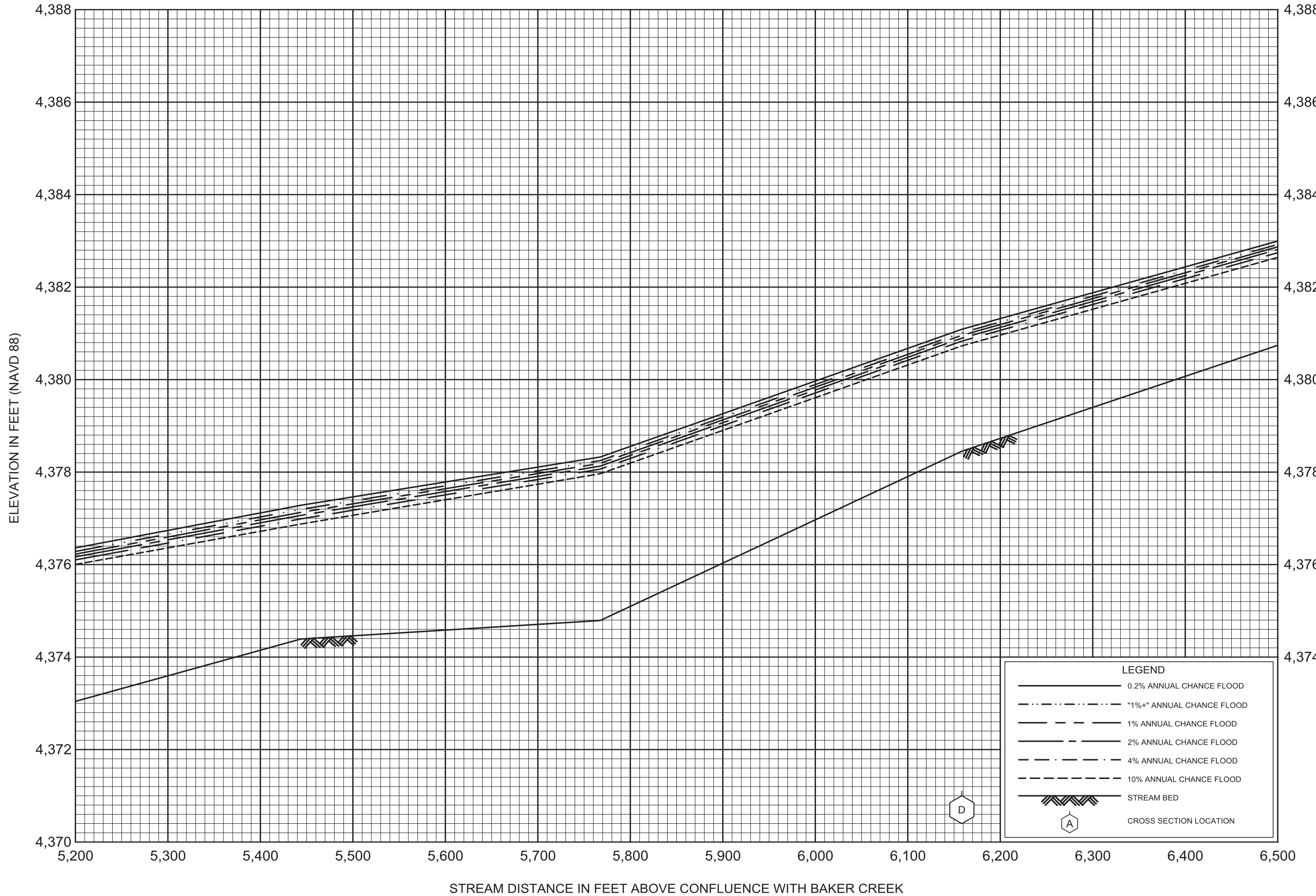
051P



FLOOD PROFILES

BAKER CREEK OVERFLOW

FEDERAL EMERGENCY MANAGEMENT AGENCY
 GALLATIN COUNTY, MT
 AND INCORPORATED AREAS

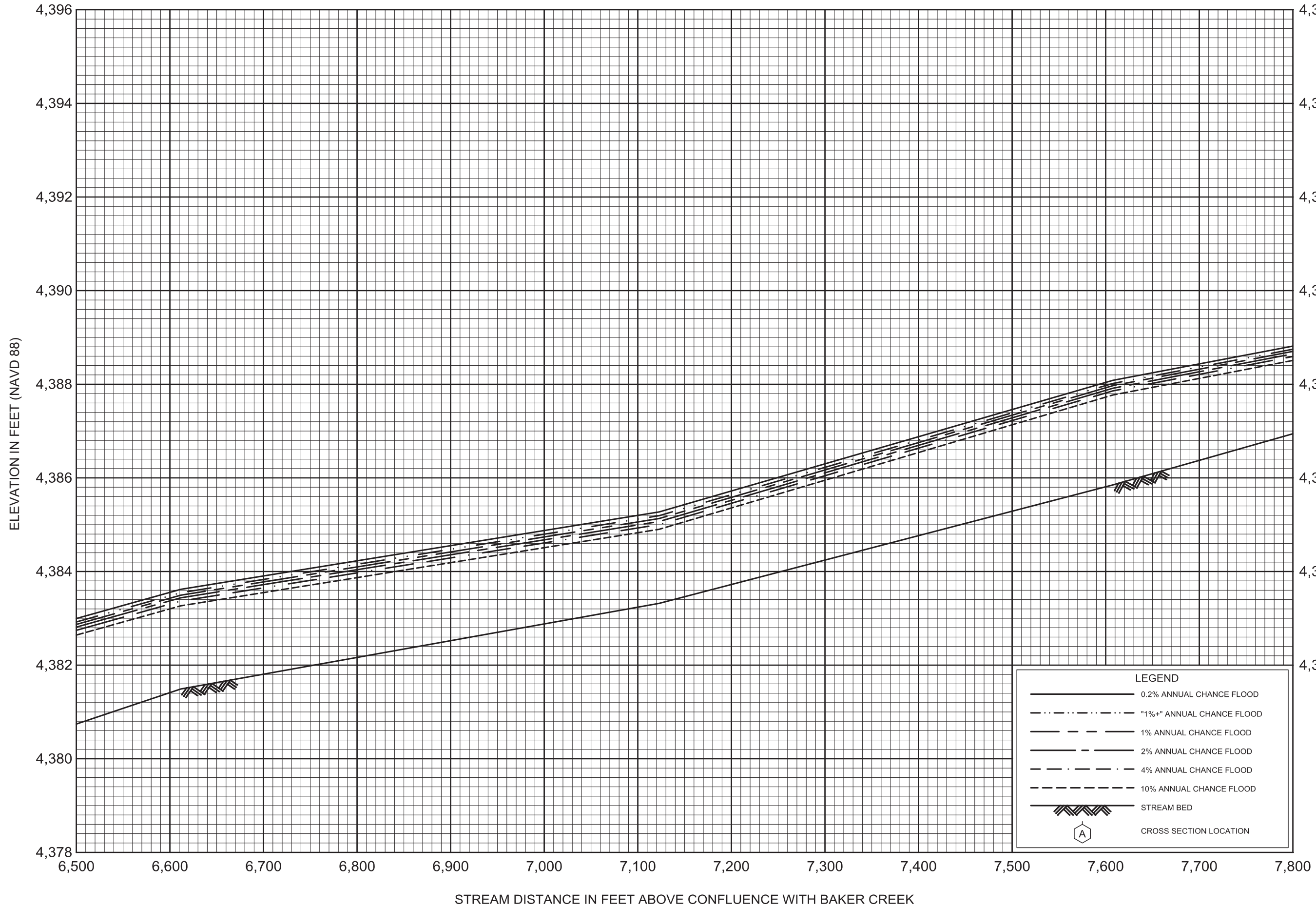


FLOOD PROFILES

BAKER CREEK OVERFLOW

FEDERAL EMERGENCY MANAGEMENT AGENCY

GALLATIN COUNTY, MT
AND INCORPORATED AREAS

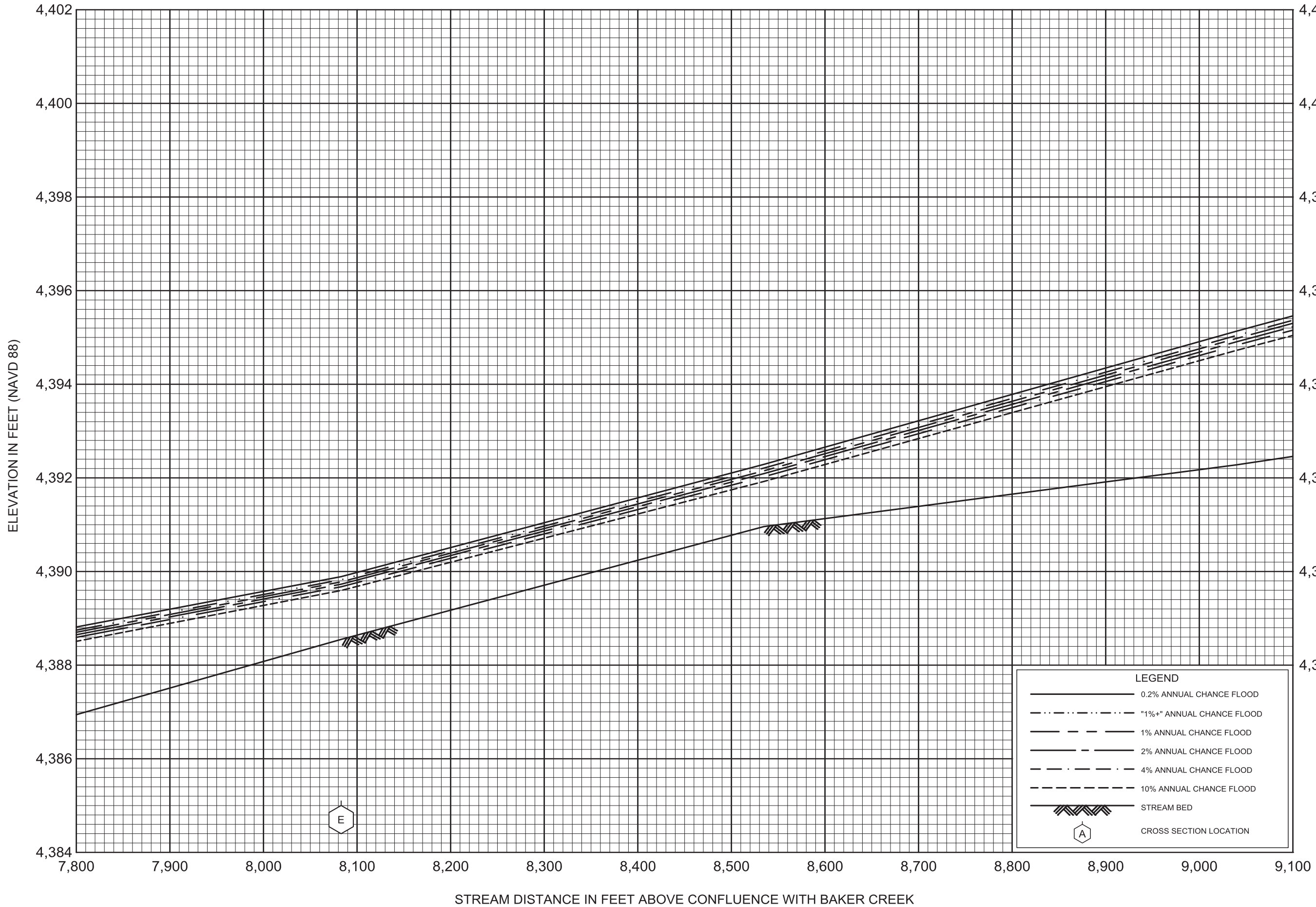


FLOOD PROFILES

BAKER CREEK OVERFLOW

FEDERAL EMERGENCY MANAGEMENT AGENCY

GALLATIN COUNTY, MT
AND INCORPORATED AREAS

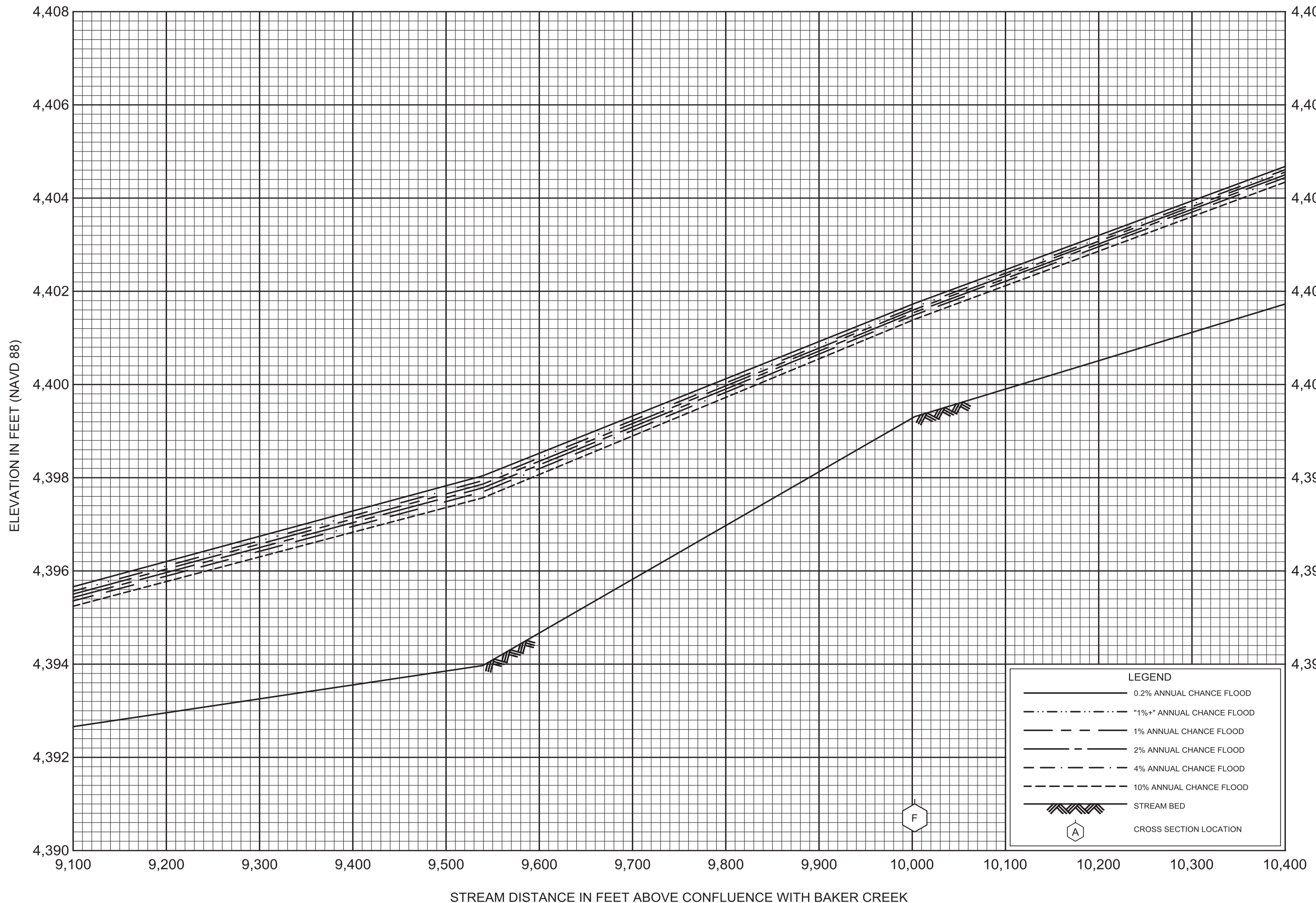


FLOOD PROFILES

BAKER CREEK OVERFLOW

FEDERAL EMERGENCY MANAGEMENT AGENCY

GALLATIN COUNTY, MT
AND INCORPORATED AREAS



FLOOD PROFILES

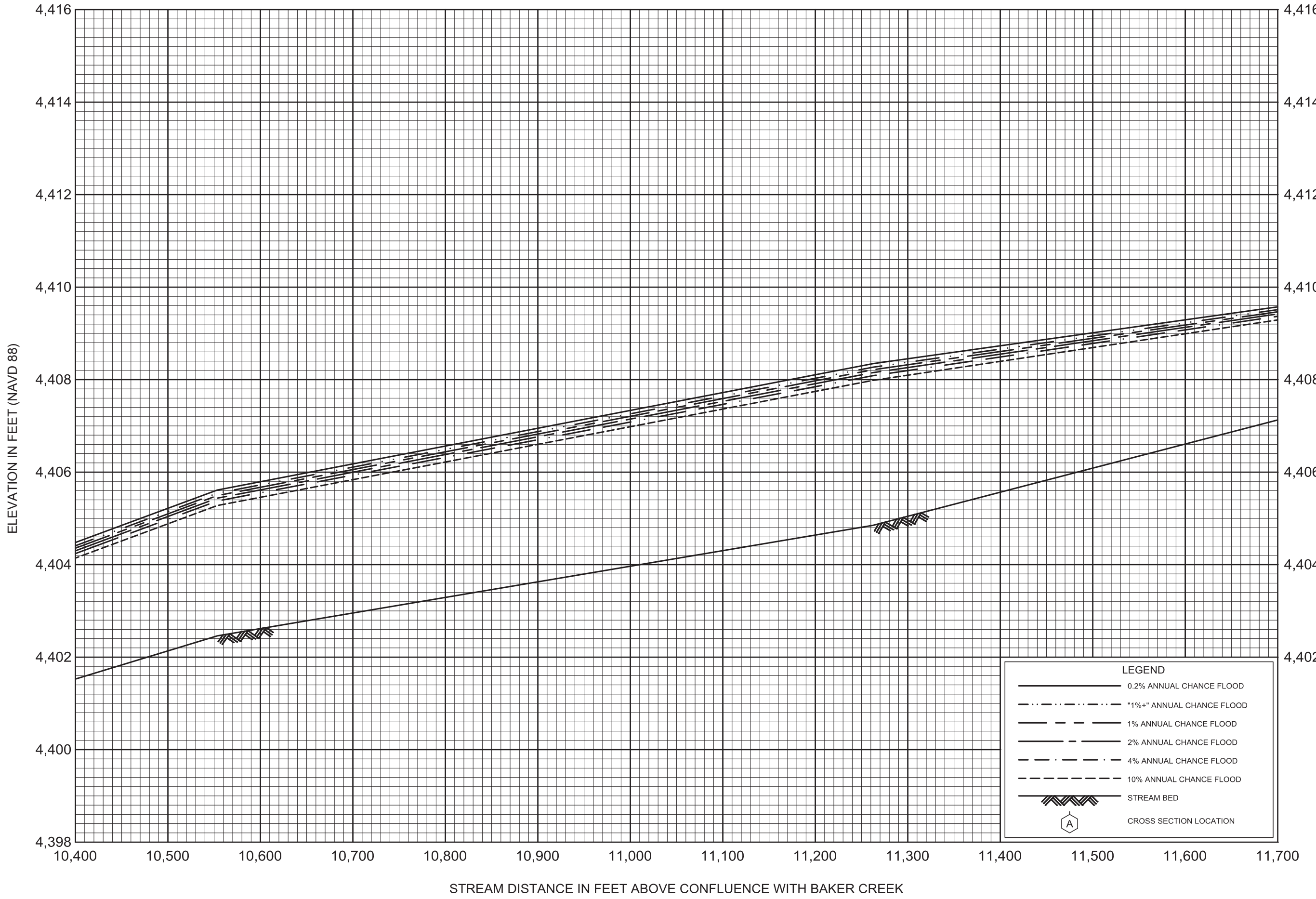
BAKER CREEK OVERFLOW

FEDERAL EMERGENCY MANAGEMENT AGENCY

GALLATIN COUNTY, MT

AND INCORPORATED AREAS

056P

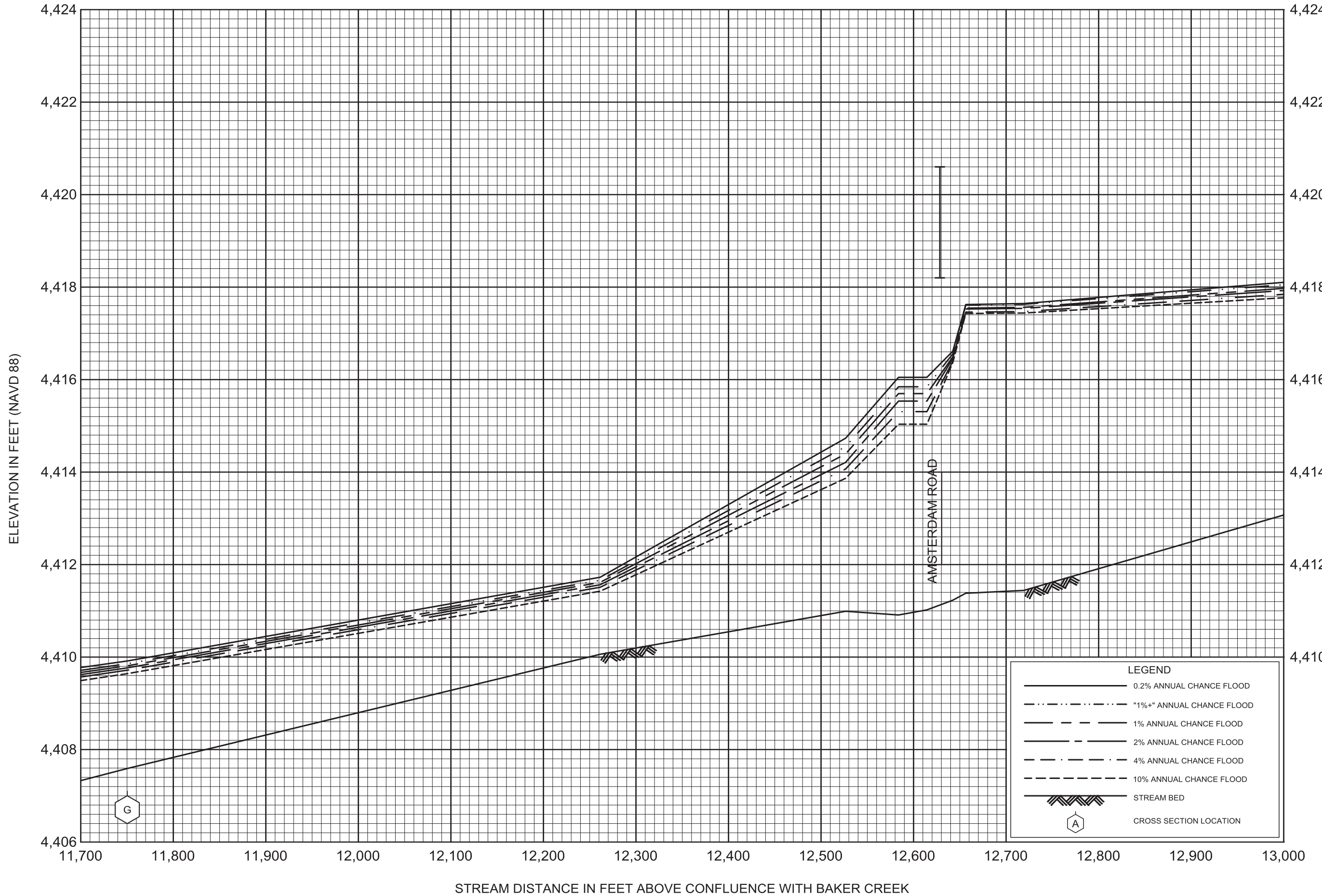


FLOOD PROFILES

BAKER CREEK OVERFLOW

FEDERAL EMERGENCY MANAGEMENT AGENCY

GALLATIN COUNTY, MT
AND INCORPORATED AREAS



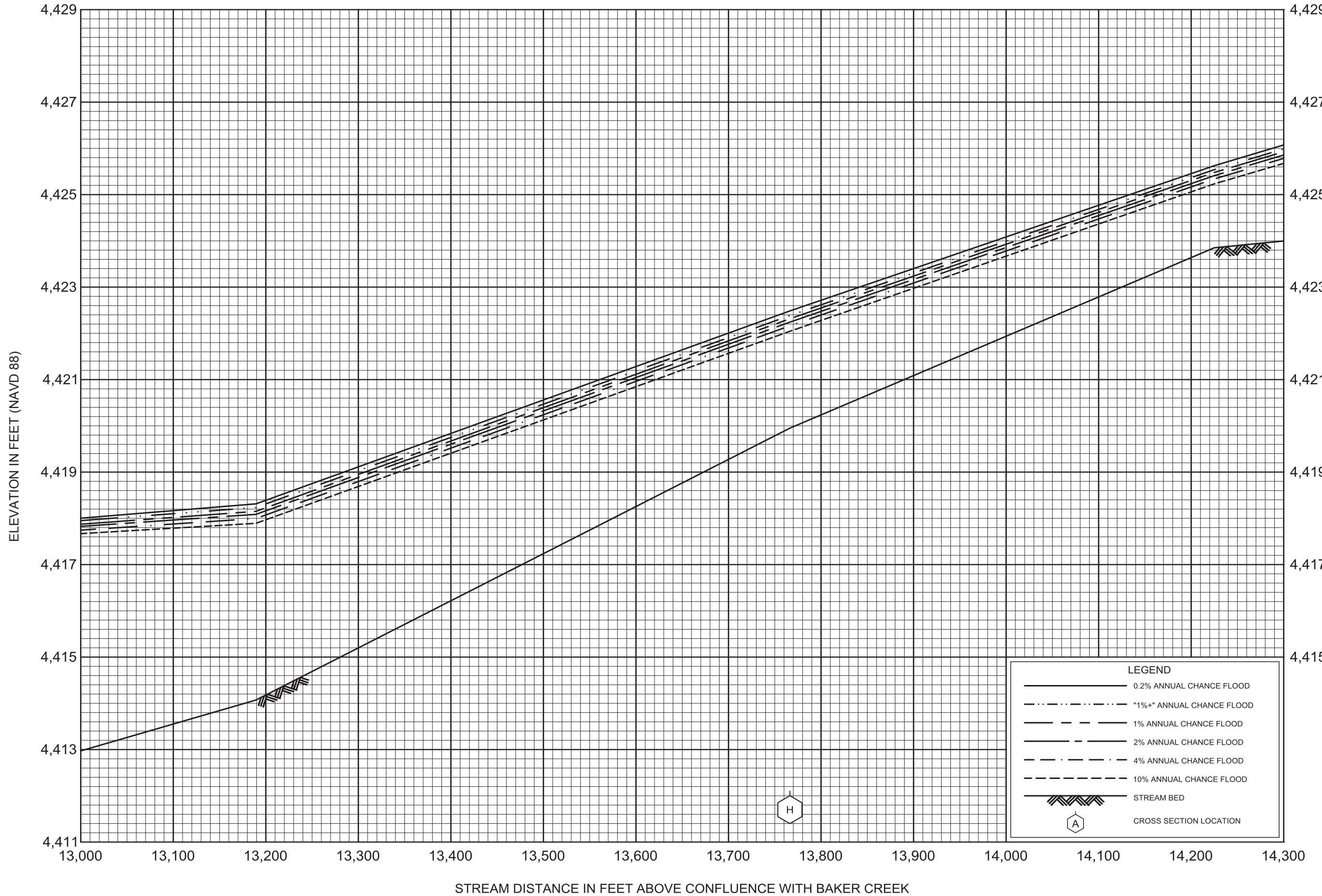
FLOOD PROFILES

BAKER CREEK OVERFLOW

FEDERAL EMERGENCY MANAGEMENT AGENCY

GALLATIN COUNTY, MT
AND INCORPORATED AREAS

058P



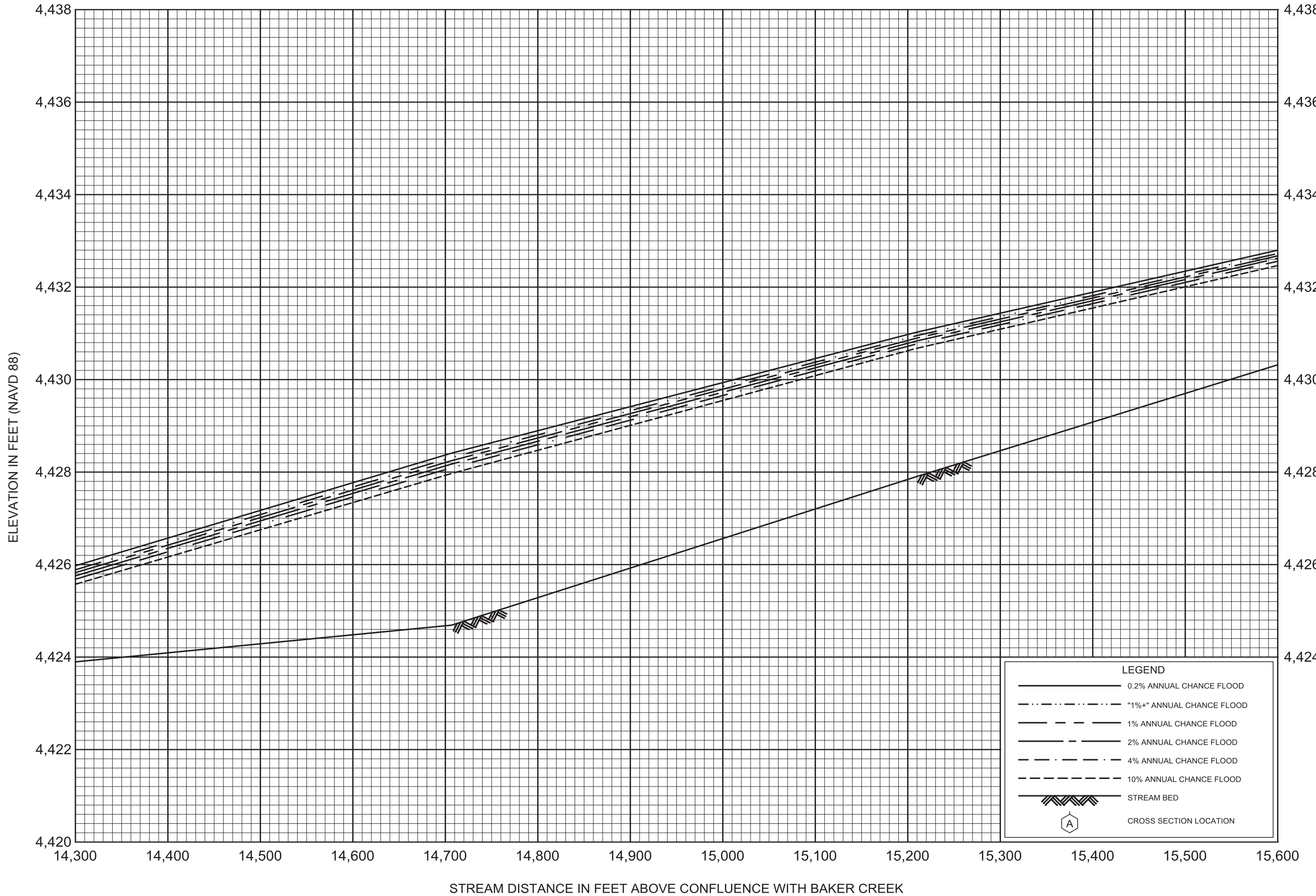
FLOOD PROFILES

BAKER CREEK OVERFLOW

FEDERAL EMERGENCY MANAGEMENT AGENCY

GALLATIN COUNTY, MT

AND INCORPORATED AREAS



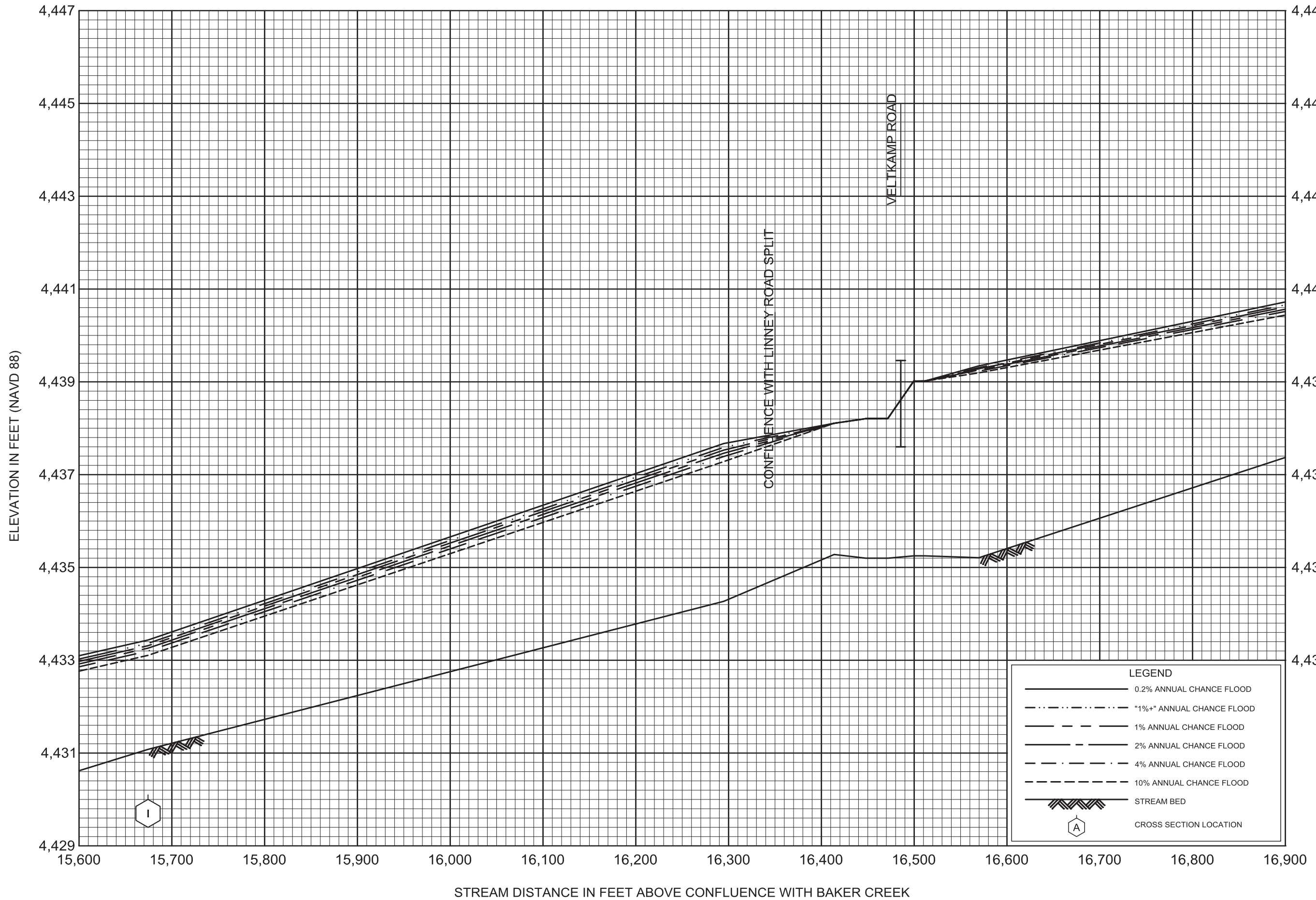
FLOOD PROFILES

BAKER CREEK OVERFLOW

FEDERAL EMERGENCY MANAGEMENT AGENCY

GALLATIN COUNTY, MT

AND INCORPORATED AREAS

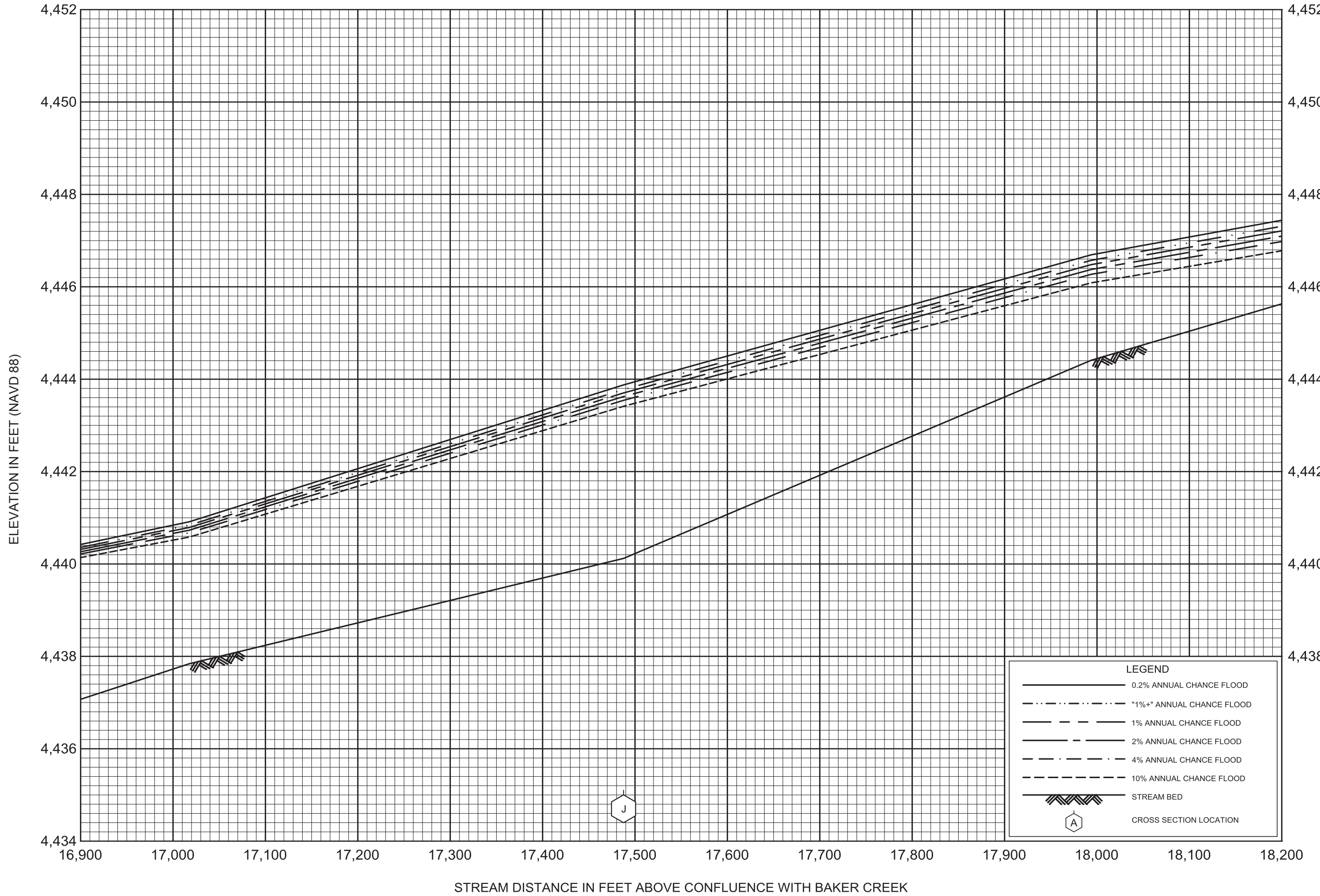


FLOOD PROFILES

BAKER CREEK OVERFLOW

FEDERAL EMERGENCY MANAGEMENT AGENCY

GALLATIN COUNTY, MT
AND INCORPORATED AREAS

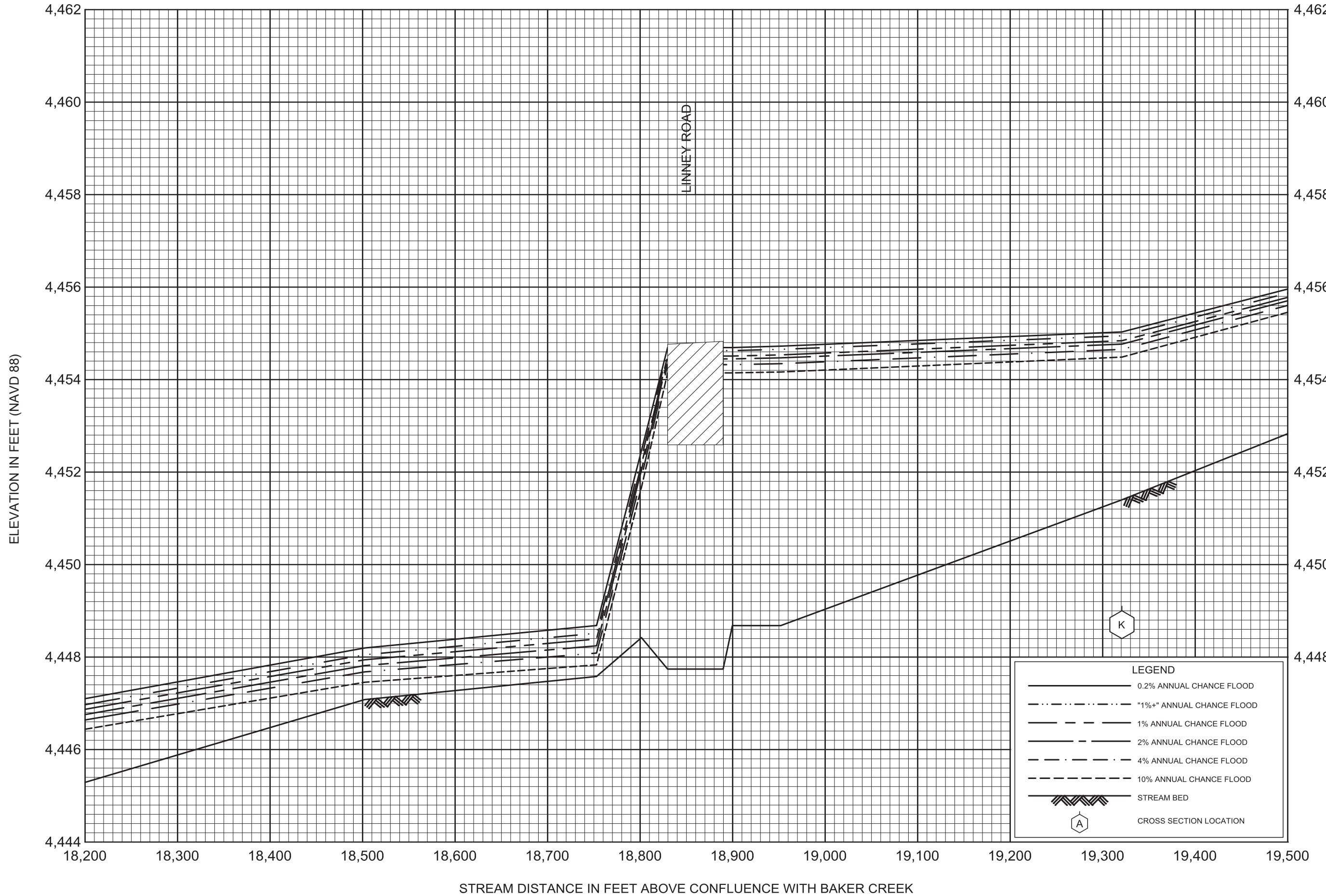


FLOOD PROFILES

BAKER CREEK OVERFLOW

FEDERAL EMERGENCY MANAGEMENT AGENCY

GALLATIN COUNTY, MT
AND INCORPORATED AREAS

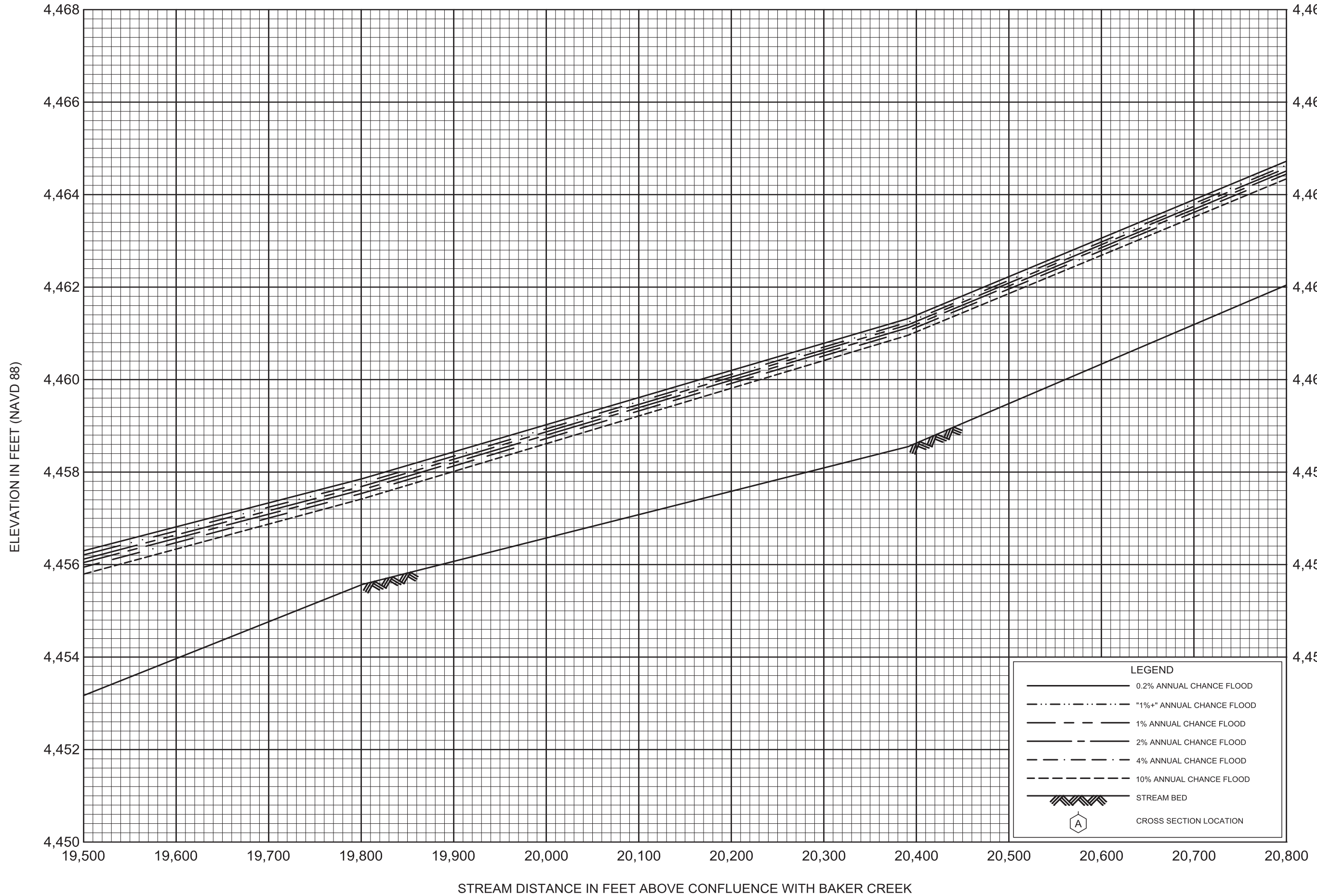


FLOOD PROFILES

BAKER CREEK OVERFLOW

FEDERAL EMERGENCY MANAGEMENT AGENCY

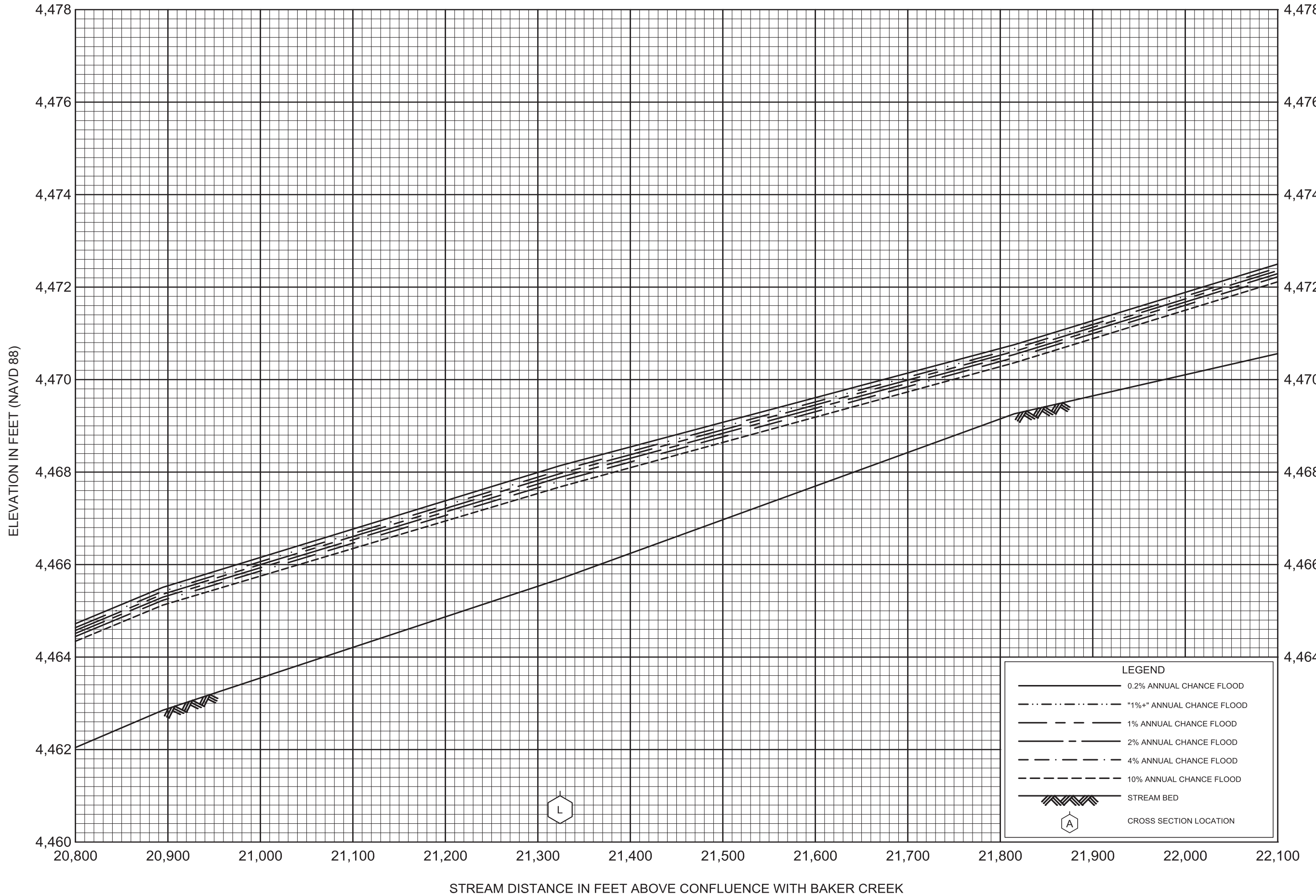
GALLATIN COUNTY, MT
AND INCORPORATED AREAS



FLOOD PROFILES
BAKER CREEK OVERFLOW

FEDERAL EMERGENCY MANAGEMENT AGENCY
GALLATIN COUNTY, MT
AND INCORPORATED AREAS

064P

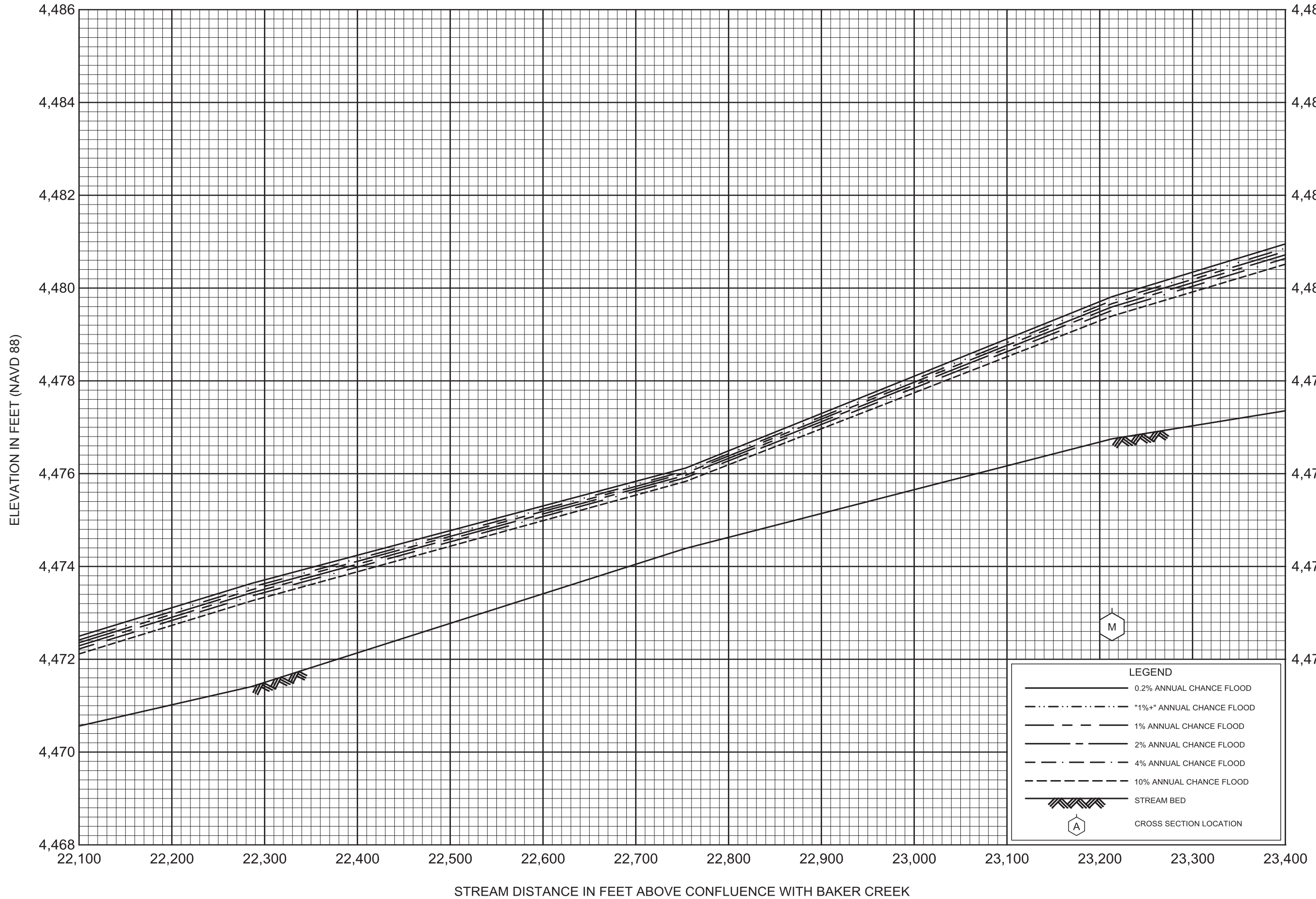


FLOOD PROFILES

BAKER CREEK OVERFLOW

FEDERAL EMERGENCY MANAGEMENT AGENCY

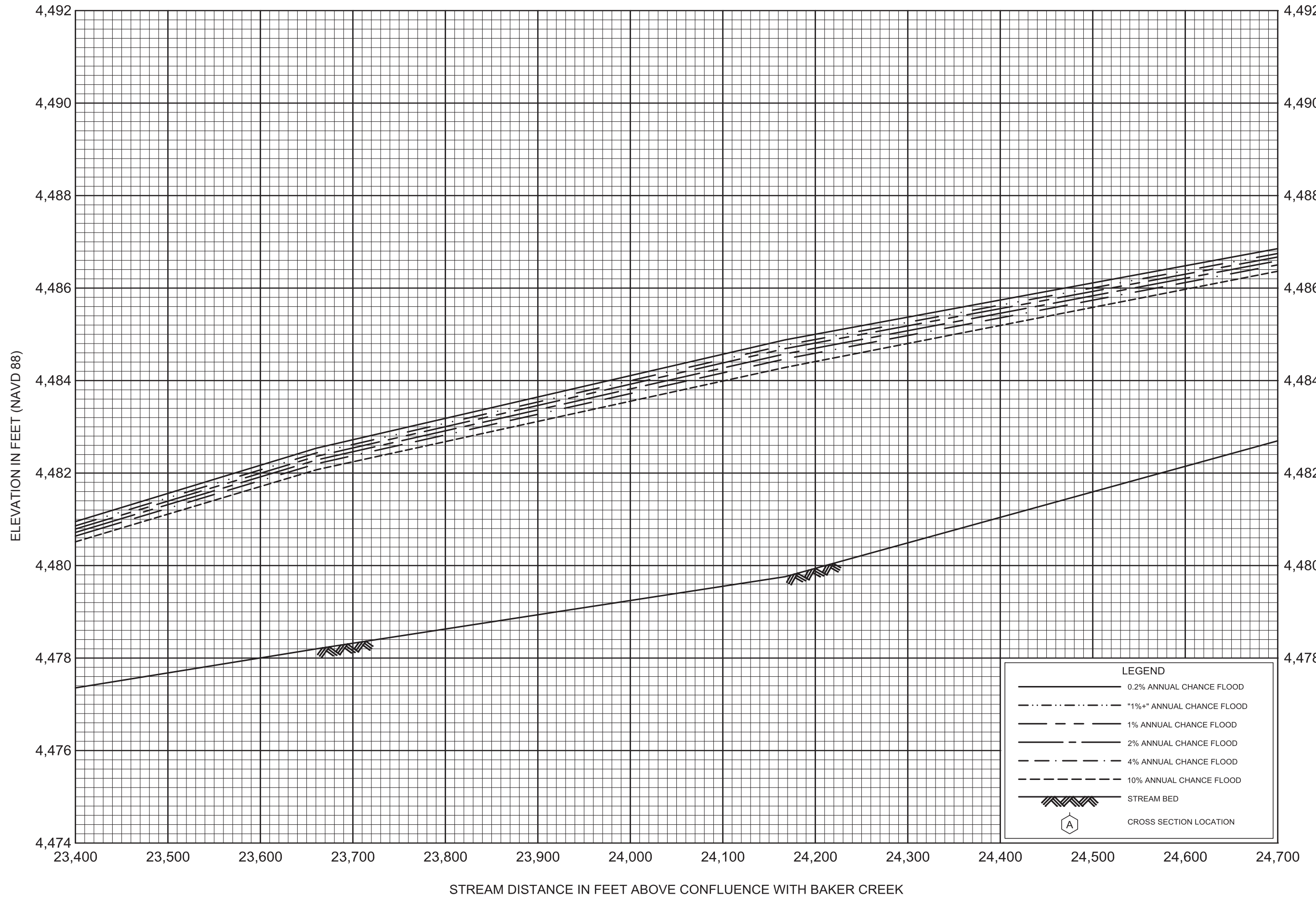
GALLATIN COUNTY, MT
AND INCORPORATED AREAS



FLOOD PROFILES

BAKER CREEK OVERFLOW

FEDERAL EMERGENCY MANAGEMENT AGENCY
 GALLATIN COUNTY, MT
 AND INCORPORATED AREAS



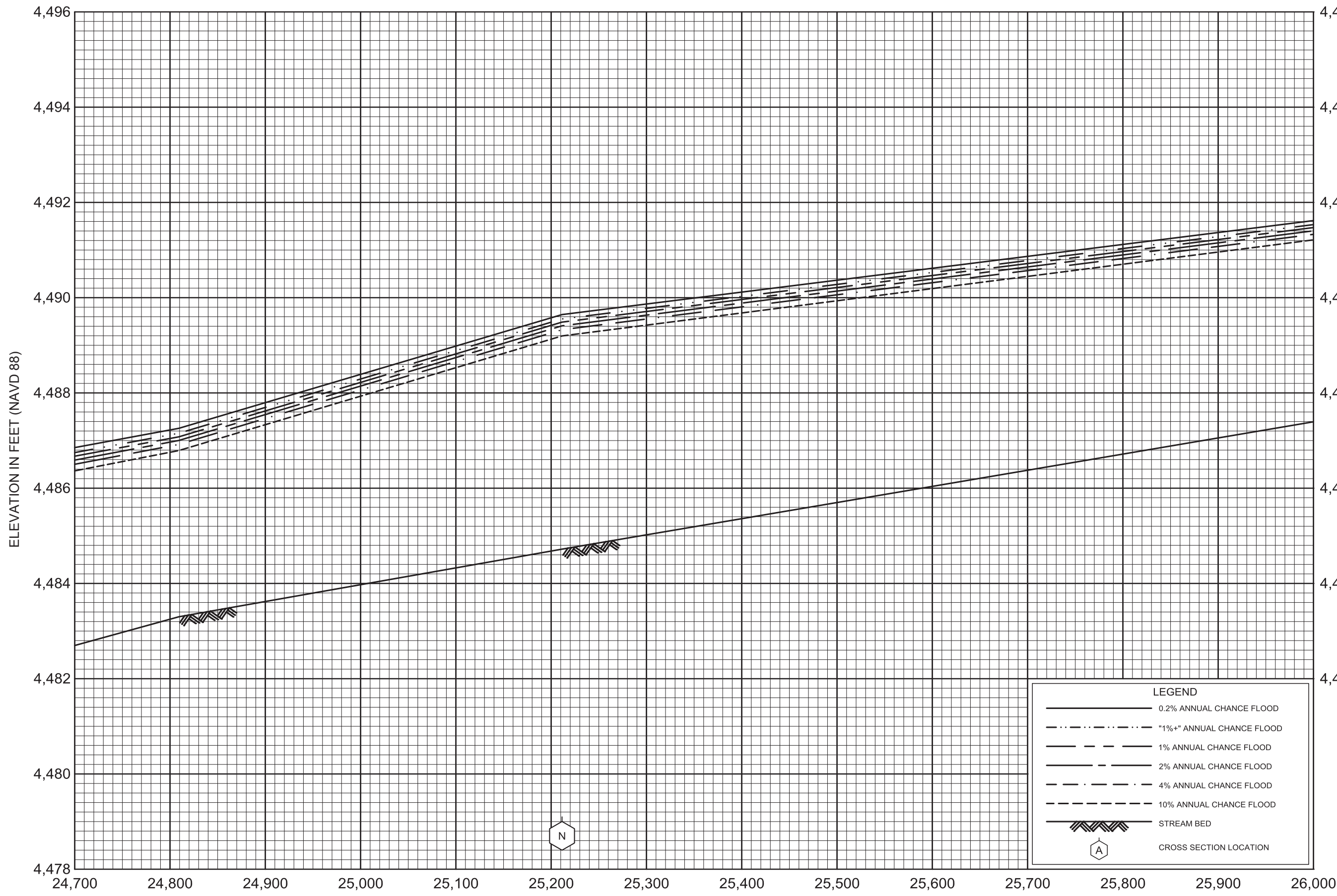
FLOOD PROFILES

BAKER CREEK OVERFLOW

FEDERAL EMERGENCY MANAGEMENT AGENCY

GALLATIN COUNTY, MT
AND INCORPORATED AREAS

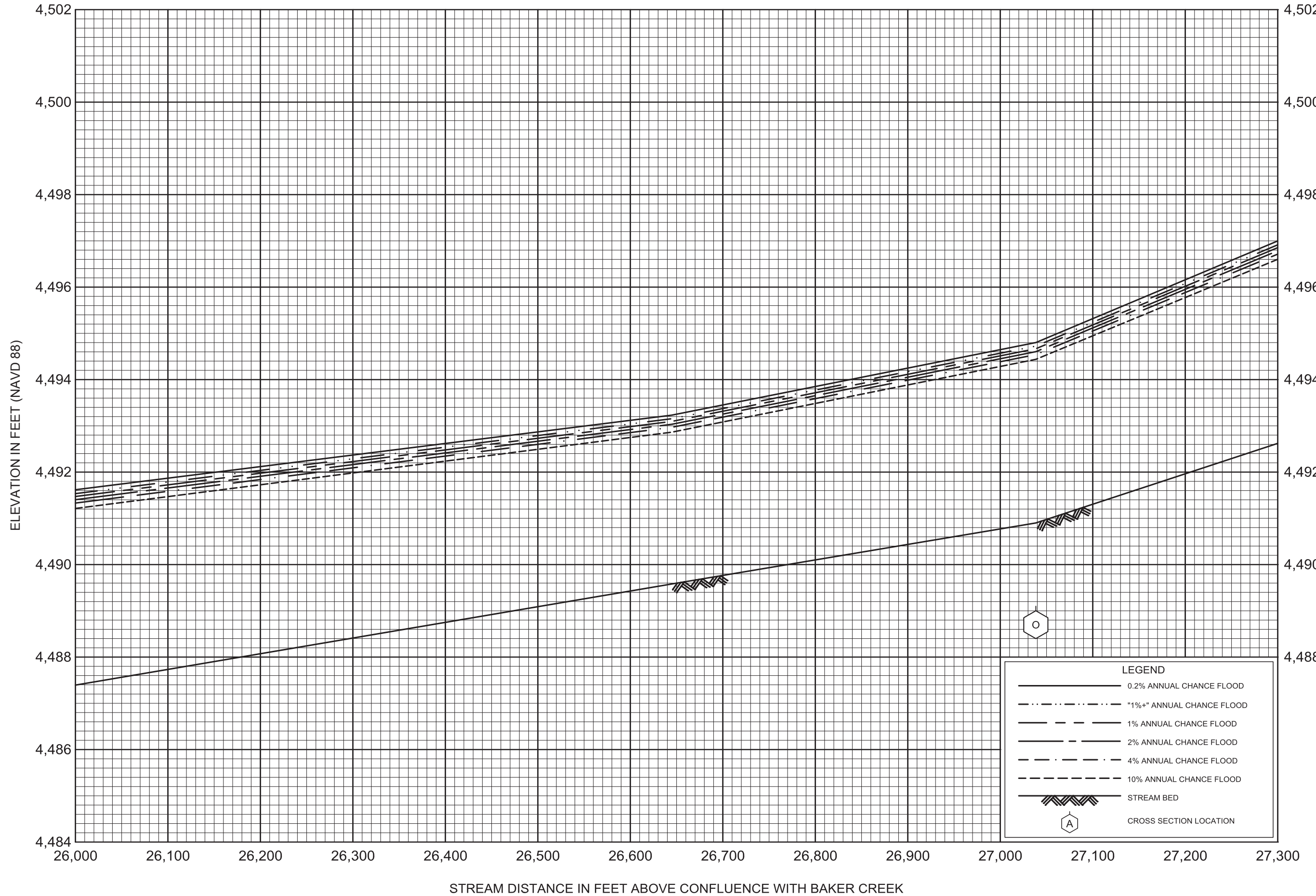
067P



FLOOD PROFILES
BAKER CREEK OVERFLOW

FEDERAL EMERGENCY MANAGEMENT AGENCY
GALLATIN COUNTY, MT
AND INCORPORATED AREAS

068P



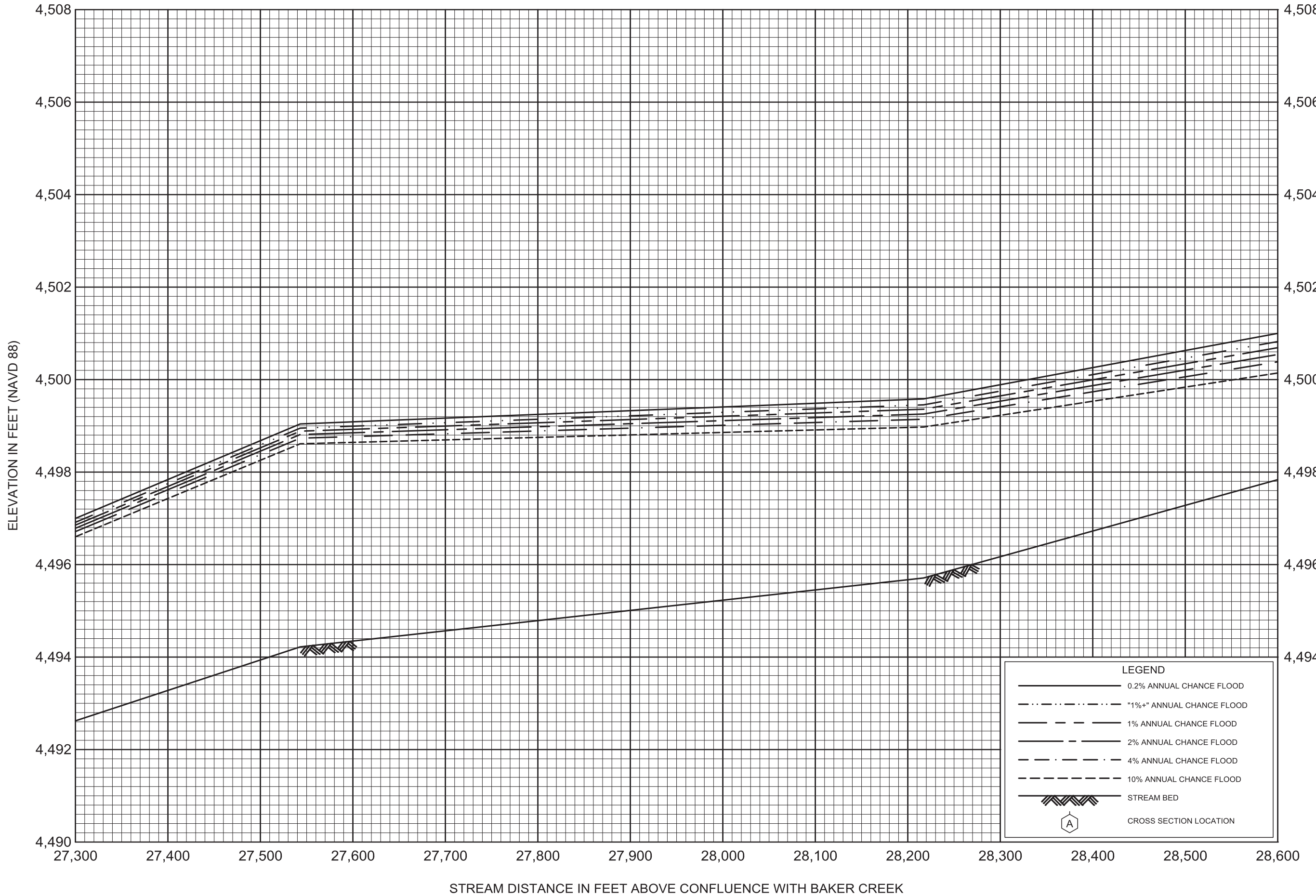
FLOOD PROFILES

BAKER CREEK OVERFLOW

FEDERAL EMERGENCY MANAGEMENT AGENCY

GALLATIN COUNTY, MT

AND INCORPORATED AREAS



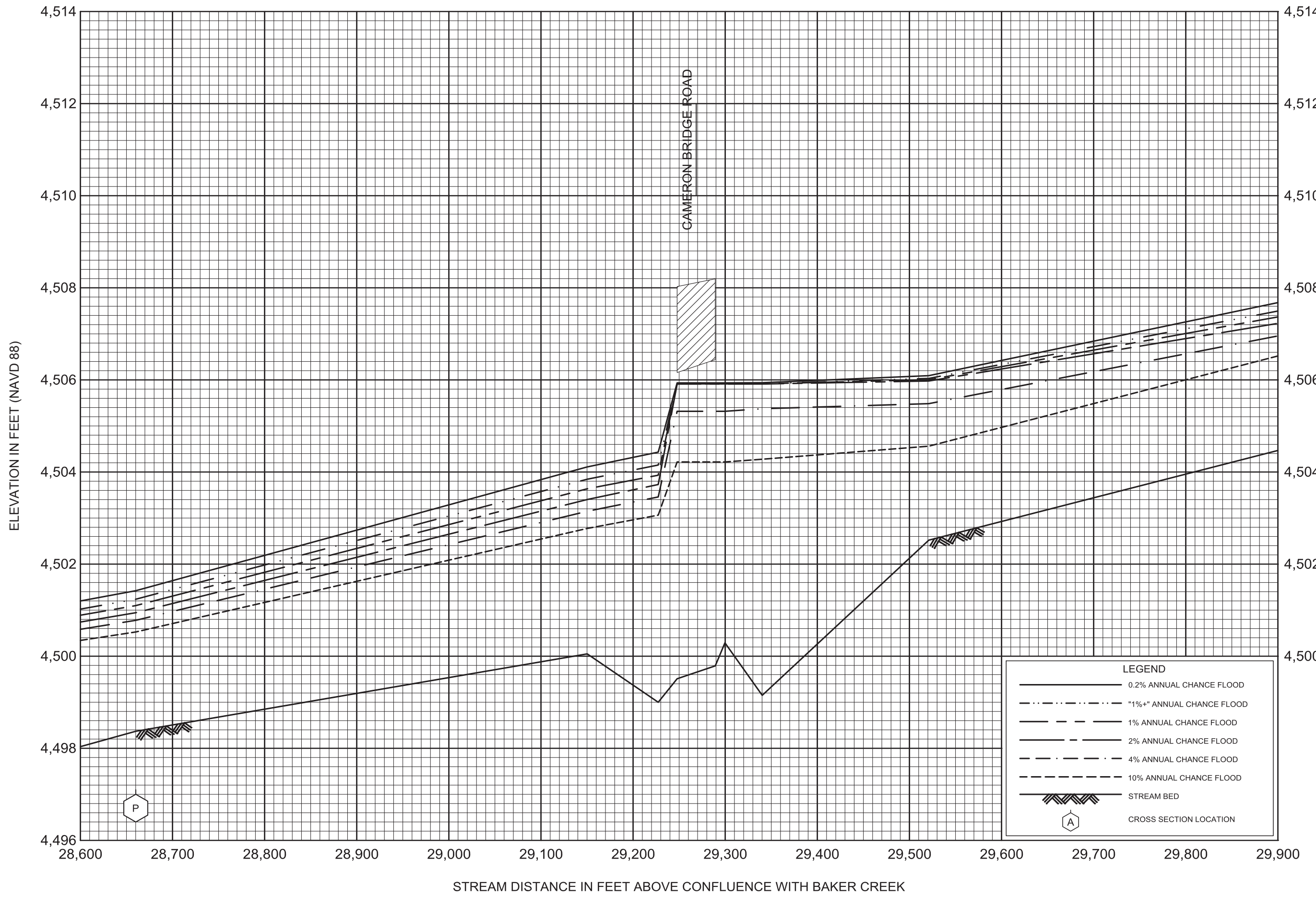
FLOOD PROFILES

BAKER CREEK OVERFLOW

FEDERAL EMERGENCY MANAGEMENT AGENCY

GALLATIN COUNTY, MT
AND INCORPORATED AREAS

070P



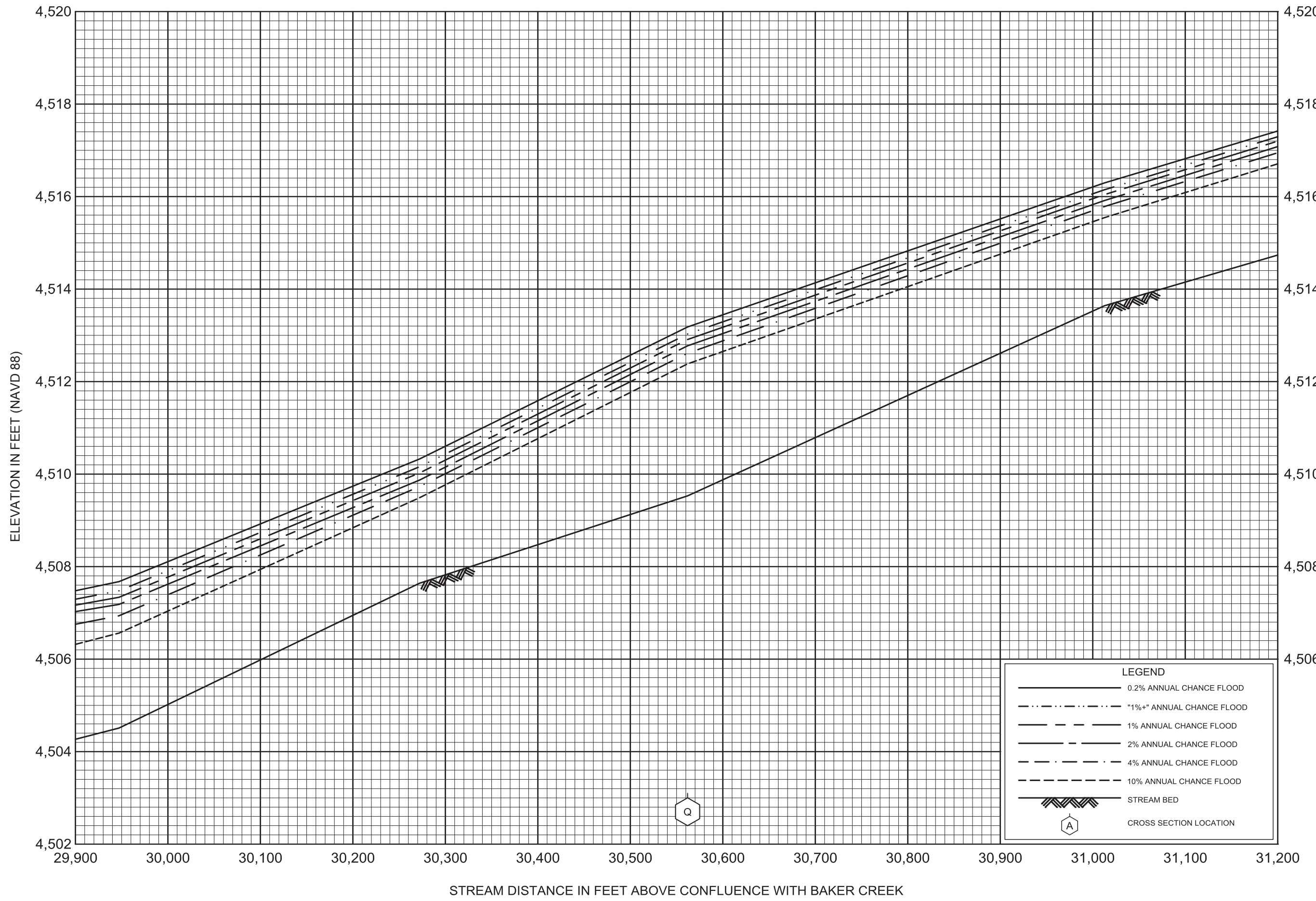
FLOOD PROFILES

BAKER CREEK OVERFLOW

FEDERAL EMERGENCY MANAGEMENT AGENCY

GALLATIN COUNTY, MT
AND INCORPORATED AREAS

071P

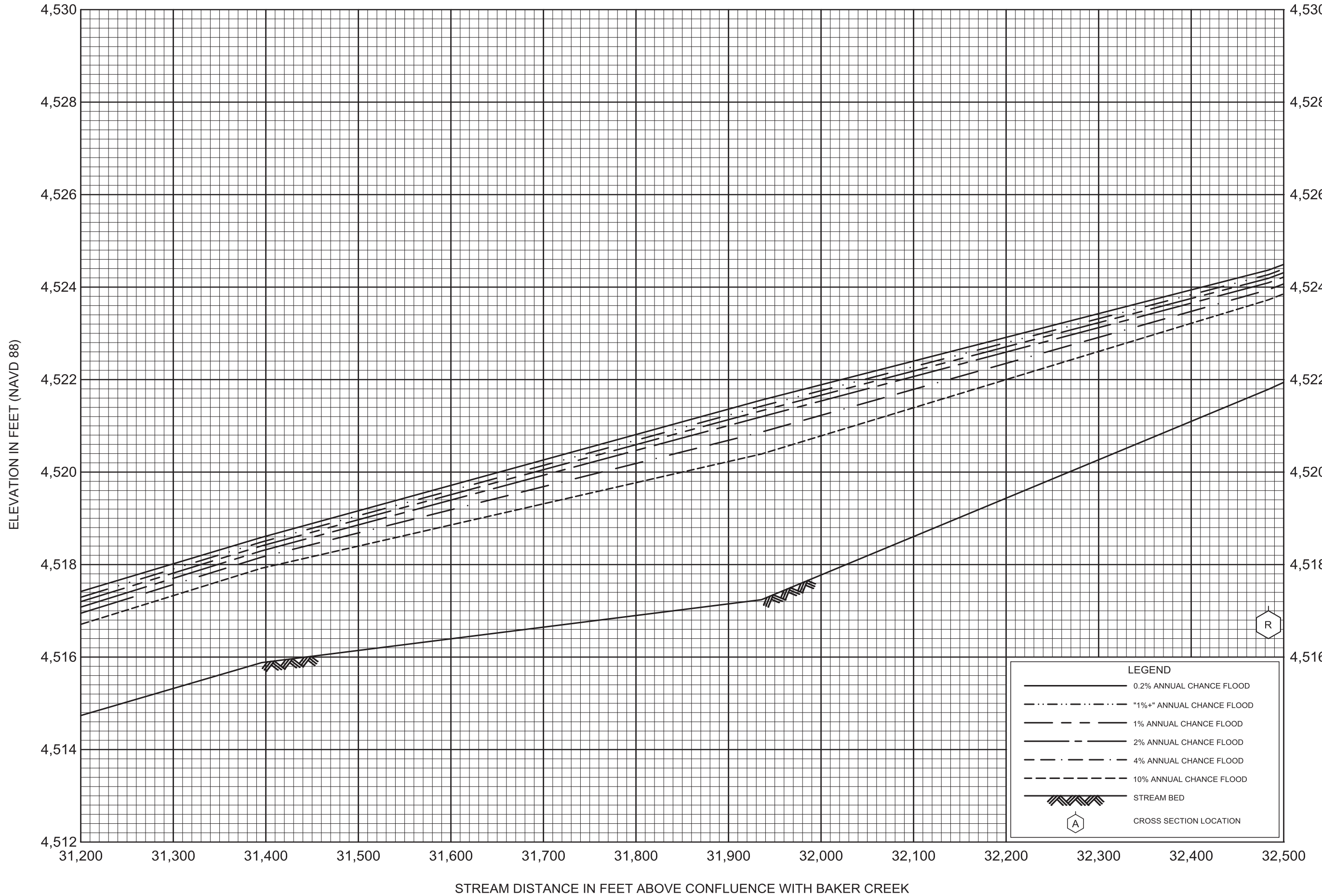


FLOOD PROFILES

BAKER CREEK OVERFLOW

FEDERAL EMERGENCY MANAGEMENT AGENCY

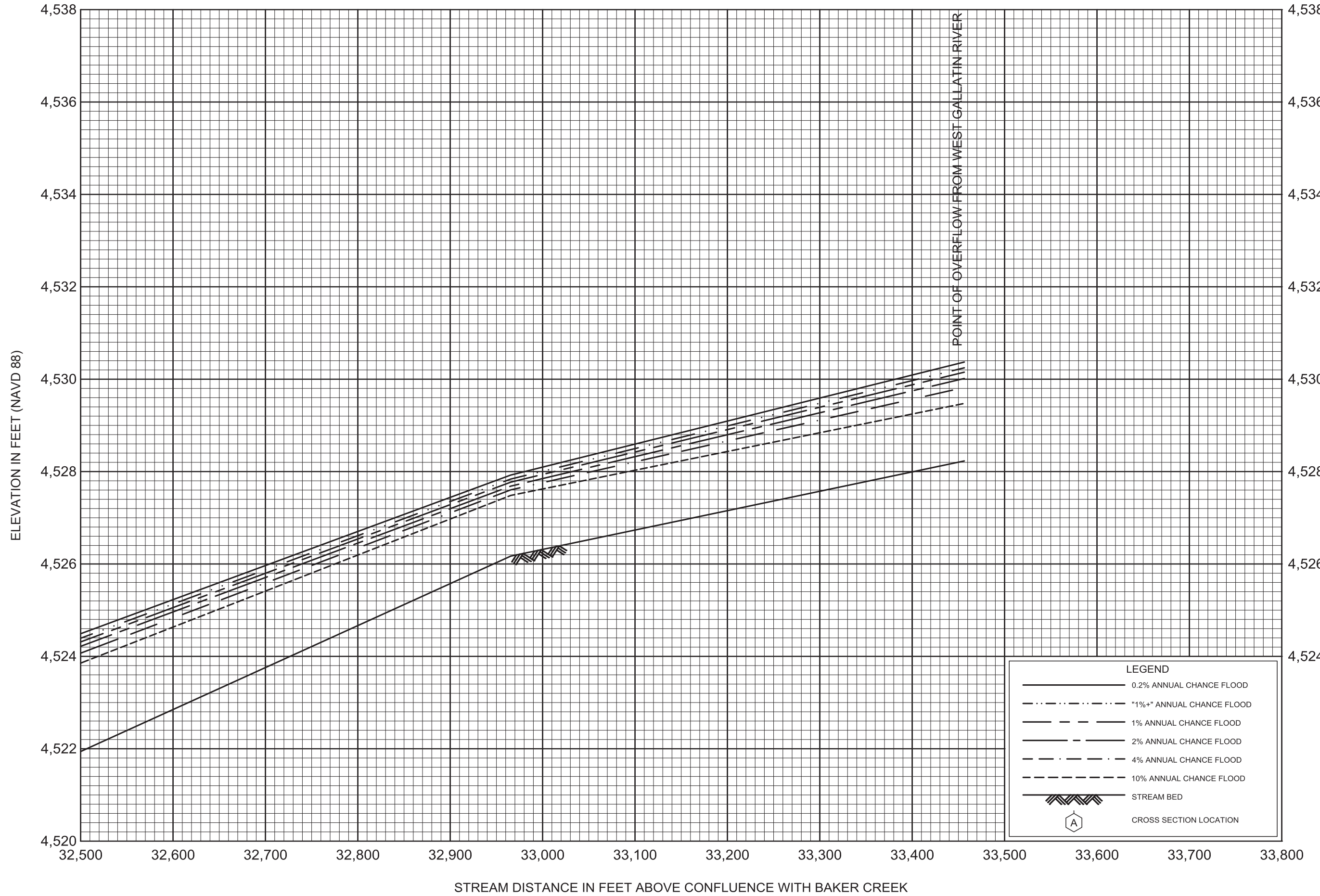
GALLATIN COUNTY, MT
AND INCORPORATED AREAS



FLOOD PROFILES

BAKER CREEK OVERFLOW

FEDERAL EMERGENCY MANAGEMENT AGENCY
GALLATIN COUNTY, MT
 AND INCORPORATED AREAS

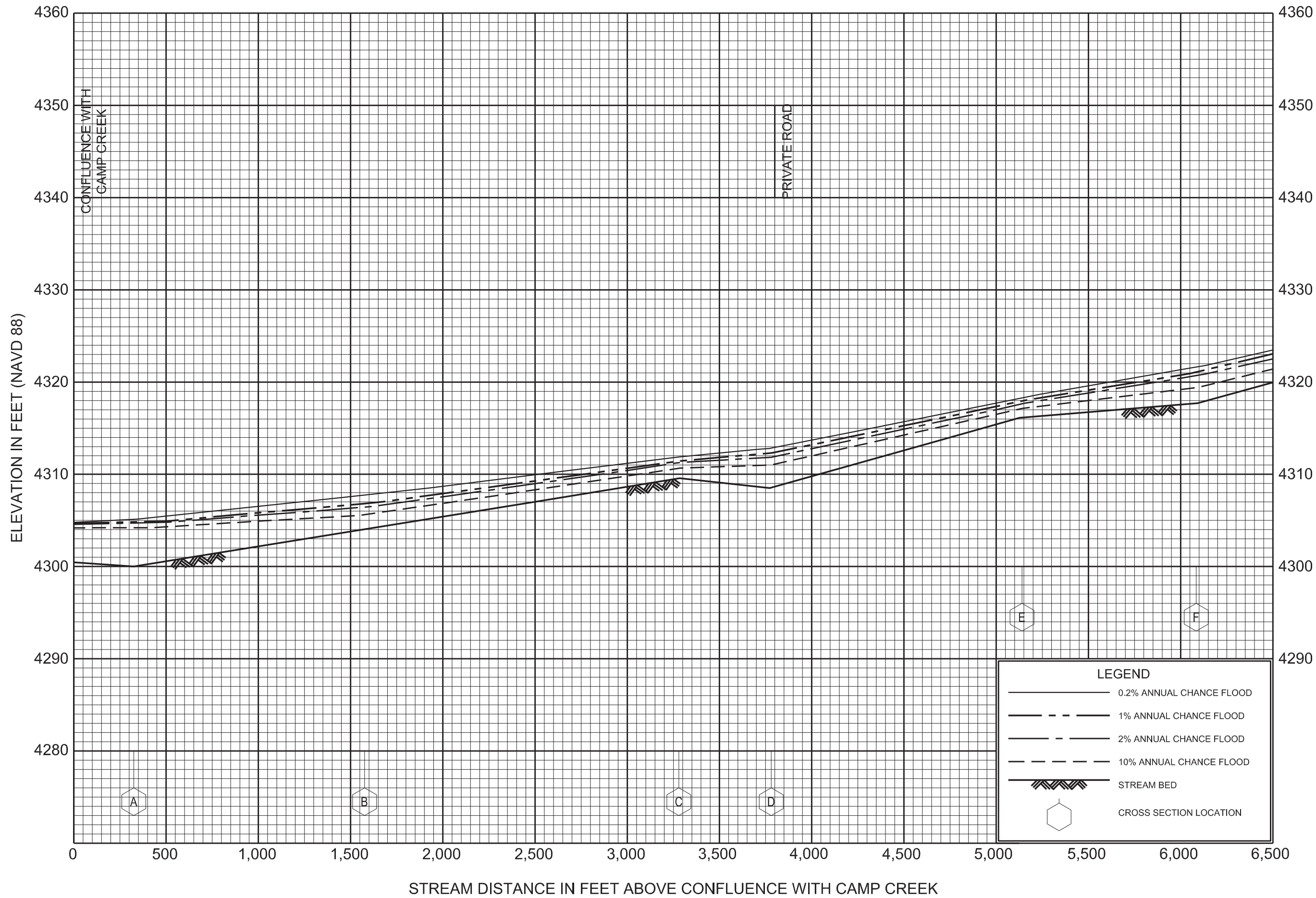


FLOOD PROFILES

BAKER CREEK OVERFLOW

FEDERAL EMERGENCY MANAGEMENT AGENCY
GALLATIN COUNTY, MT
 AND INCORPORATED AREAS

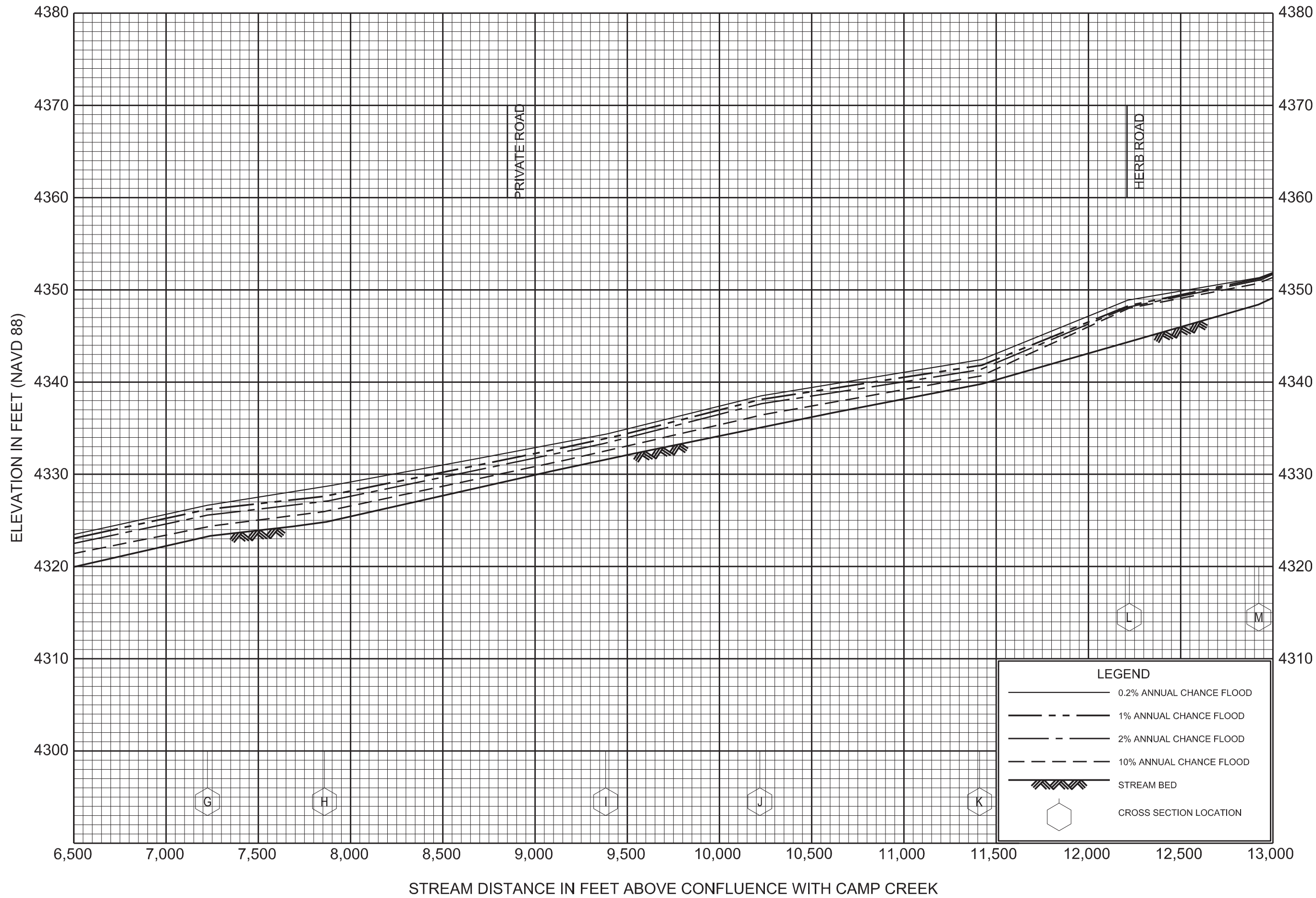
074P



FLOOD PROFILES

BAKER CREEK WEST OVERFLOW

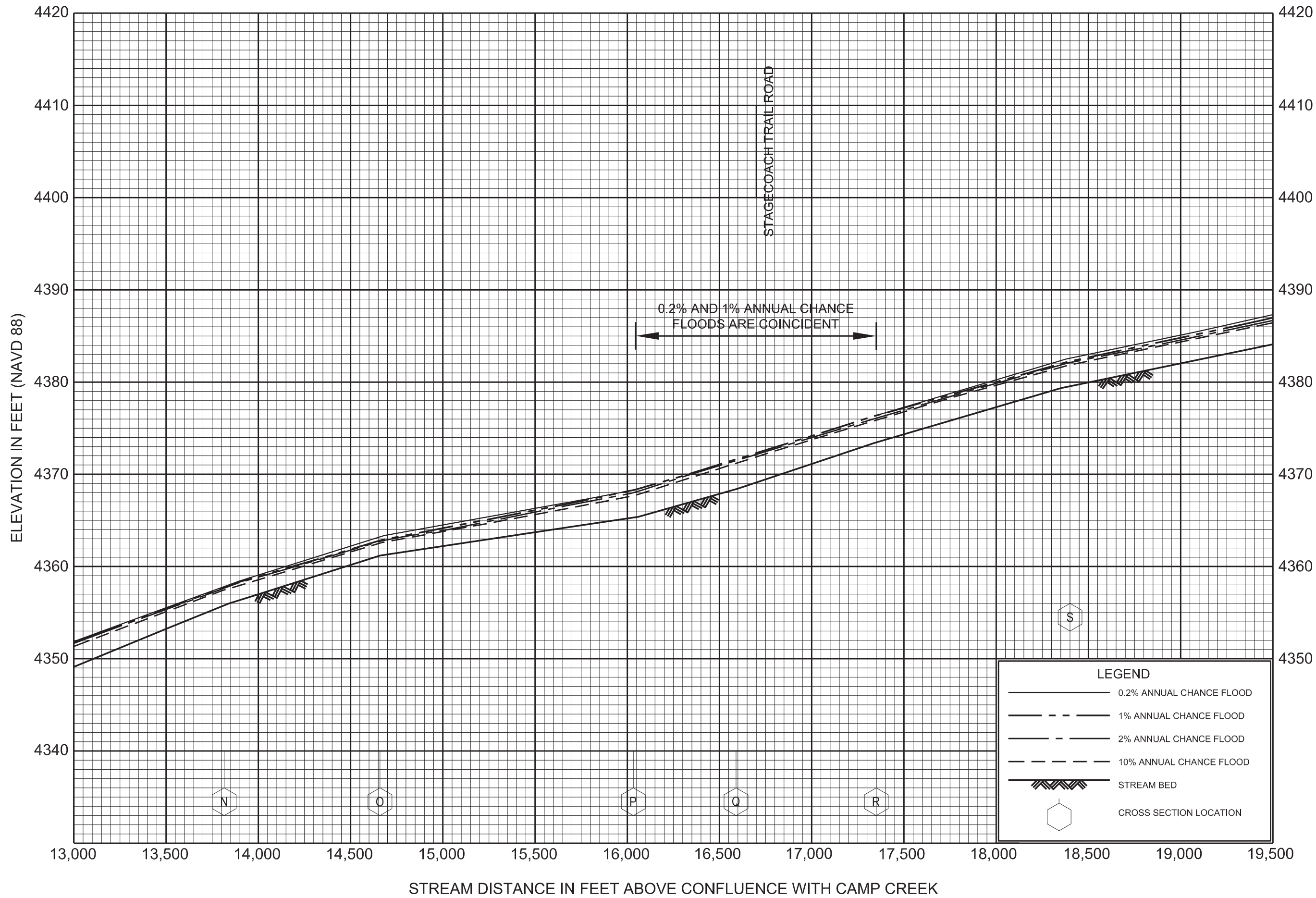
FEDERAL EMERGENCY MANAGEMENT AGENCY
 GALLATIN COUNTY, MT
 AND INCORPORATED AREAS



FLOOD PROFILES

BAKER CREEK WEST OVERFLOW

FEDERAL EMERGENCY MANAGEMENT AGENCY
 GALLATIN COUNTY, MT
 AND INCORPORATED AREAS

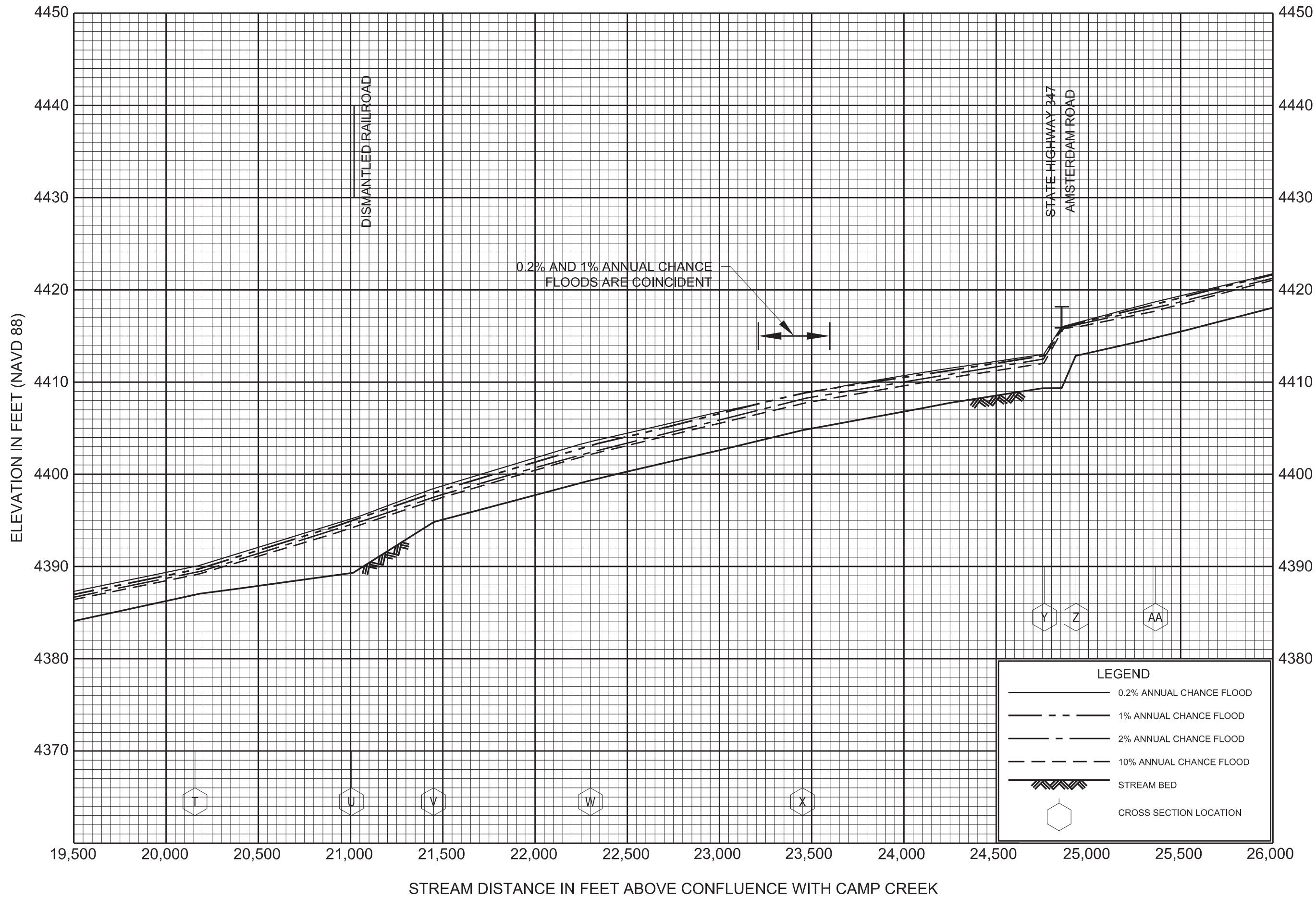


FLOOD PROFILES

BAKER CREEK WEST OVERFLOW

FEDERAL EMERGENCY MANAGEMENT AGENCY
 GALLATIN COUNTY, MT
 AND INCORPORATED AREAS

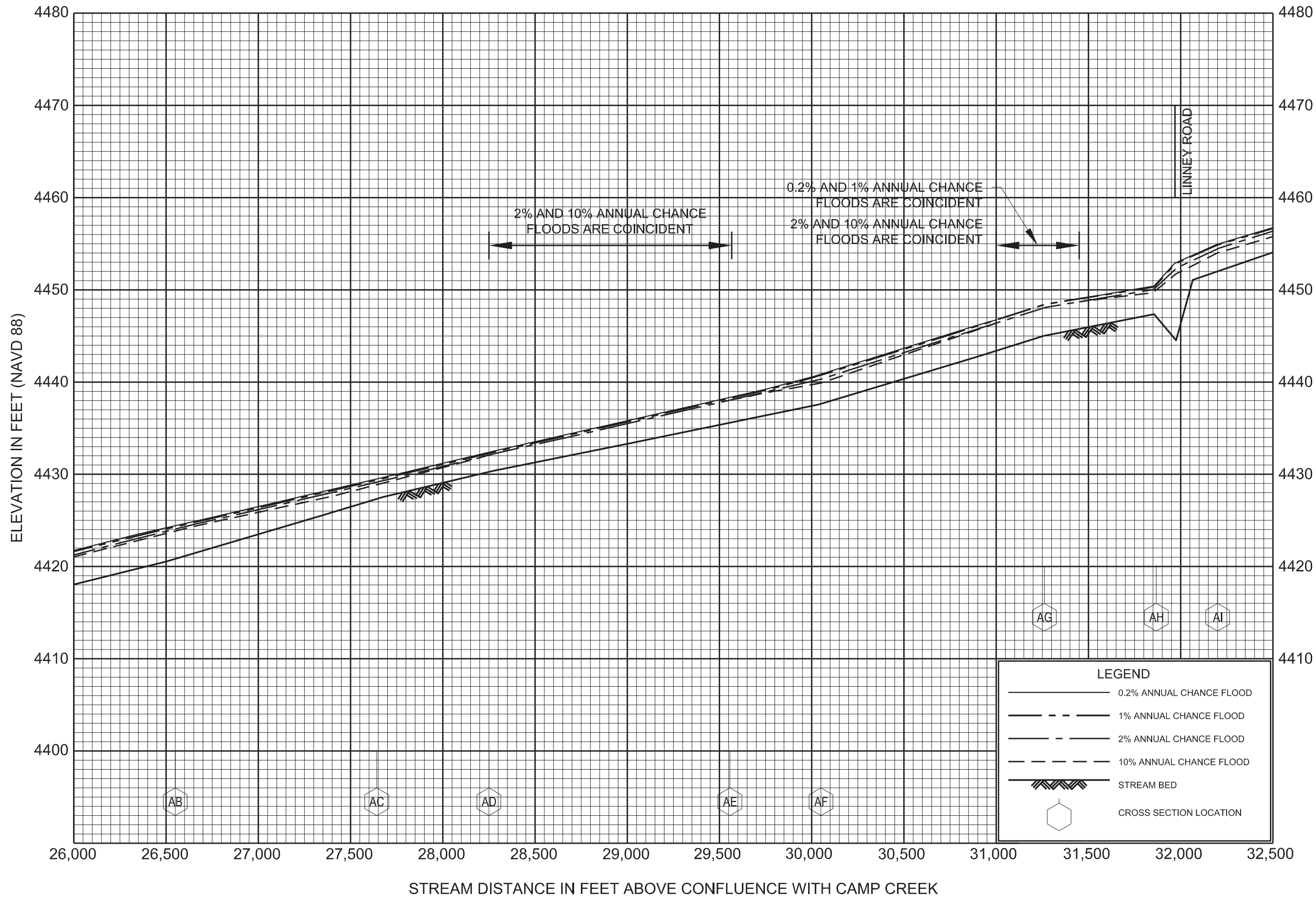
077P



FLOOD PROFILES

BAKER CREEK WEST OVERFLOW

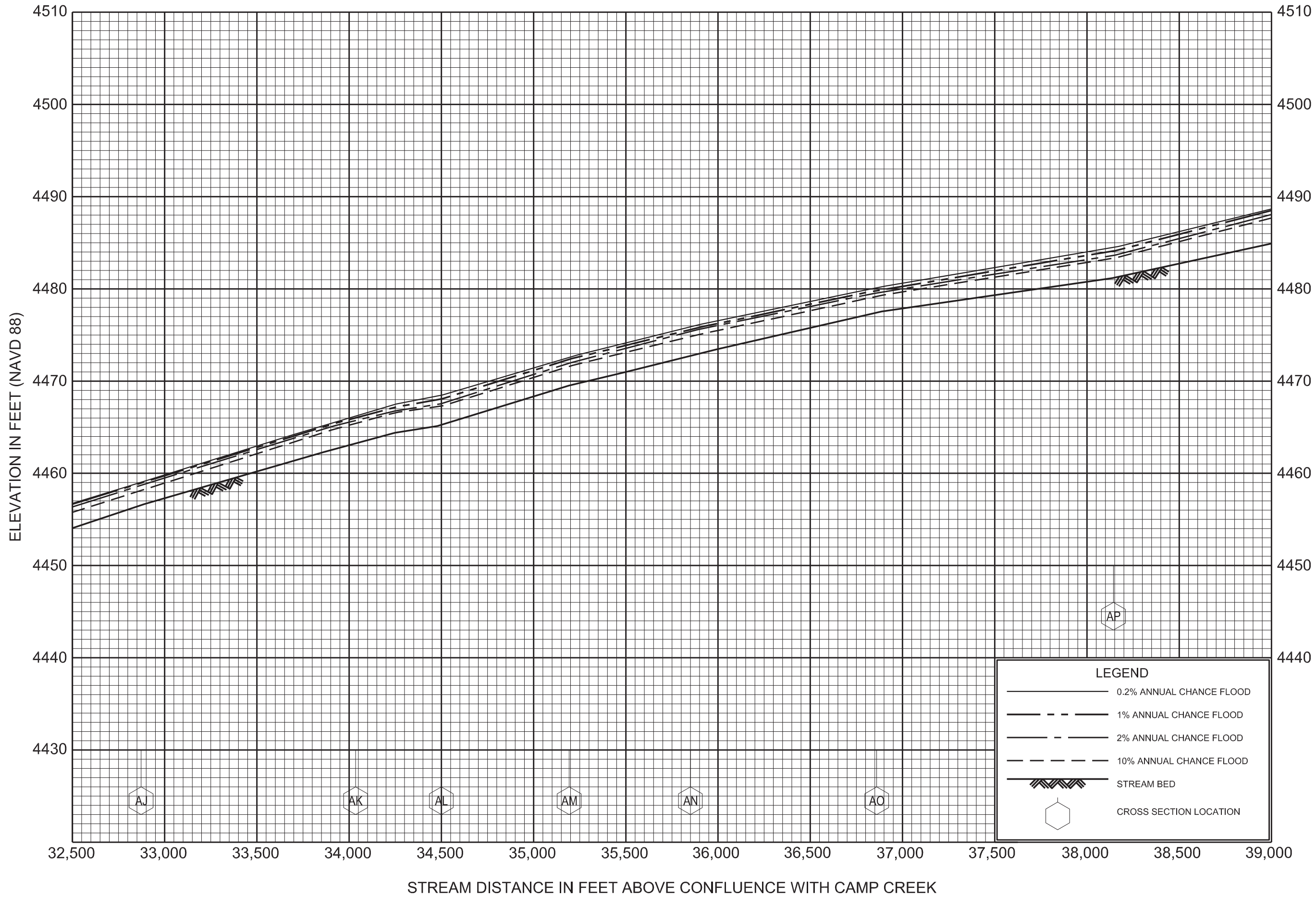
FEDERAL EMERGENCY MANAGEMENT AGENCY
 GALLATIN COUNTY, MT
 AND INCORPORATED AREAS



FLOOD PROFILES

BAKER CREEK WEST OVERFLOW

FEDERAL EMERGENCY MANAGEMENT AGENCY
 GALLATIN COUNTY, MT
 AND INCORPORATED AREAS

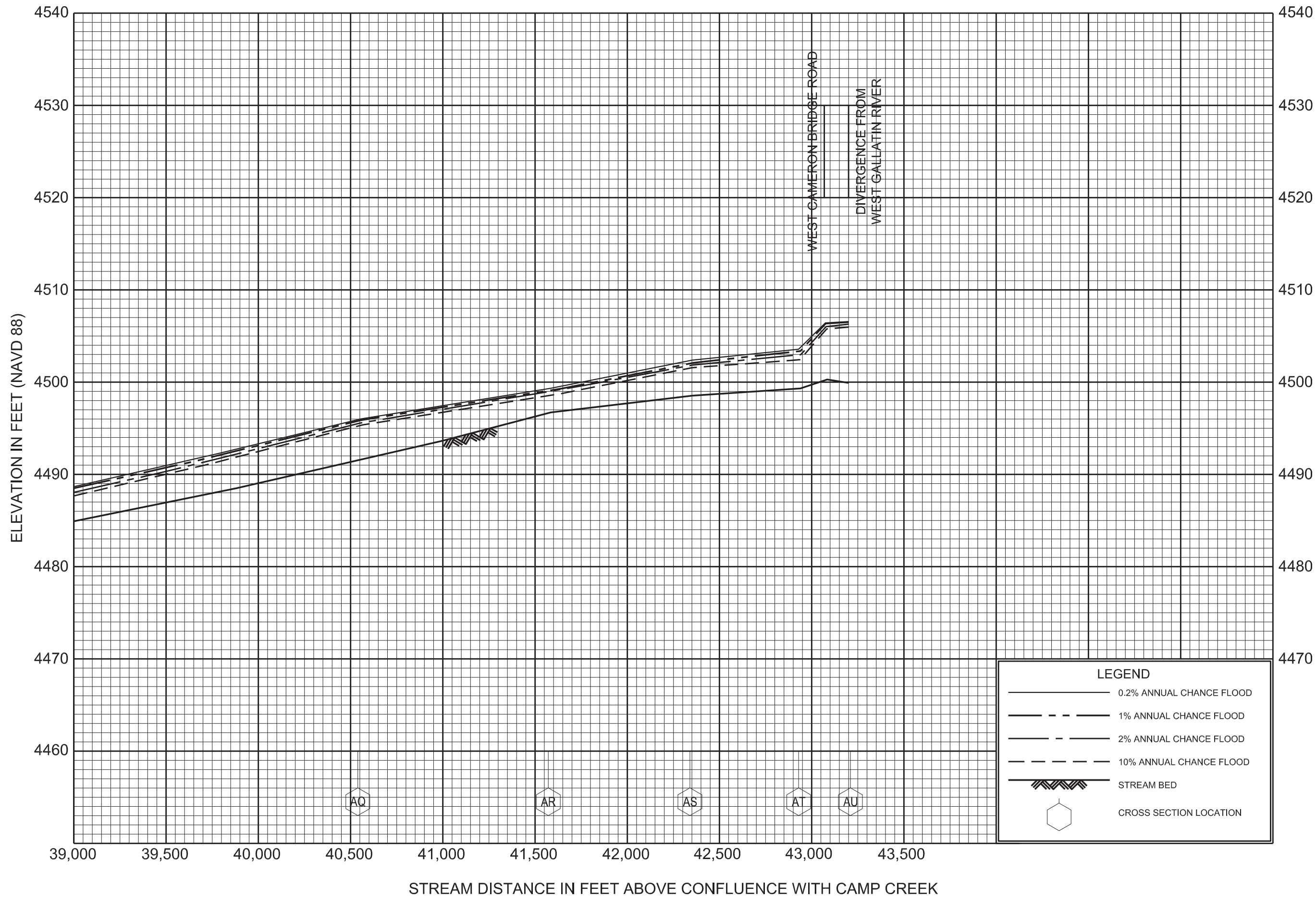


FLOOD PROFILES

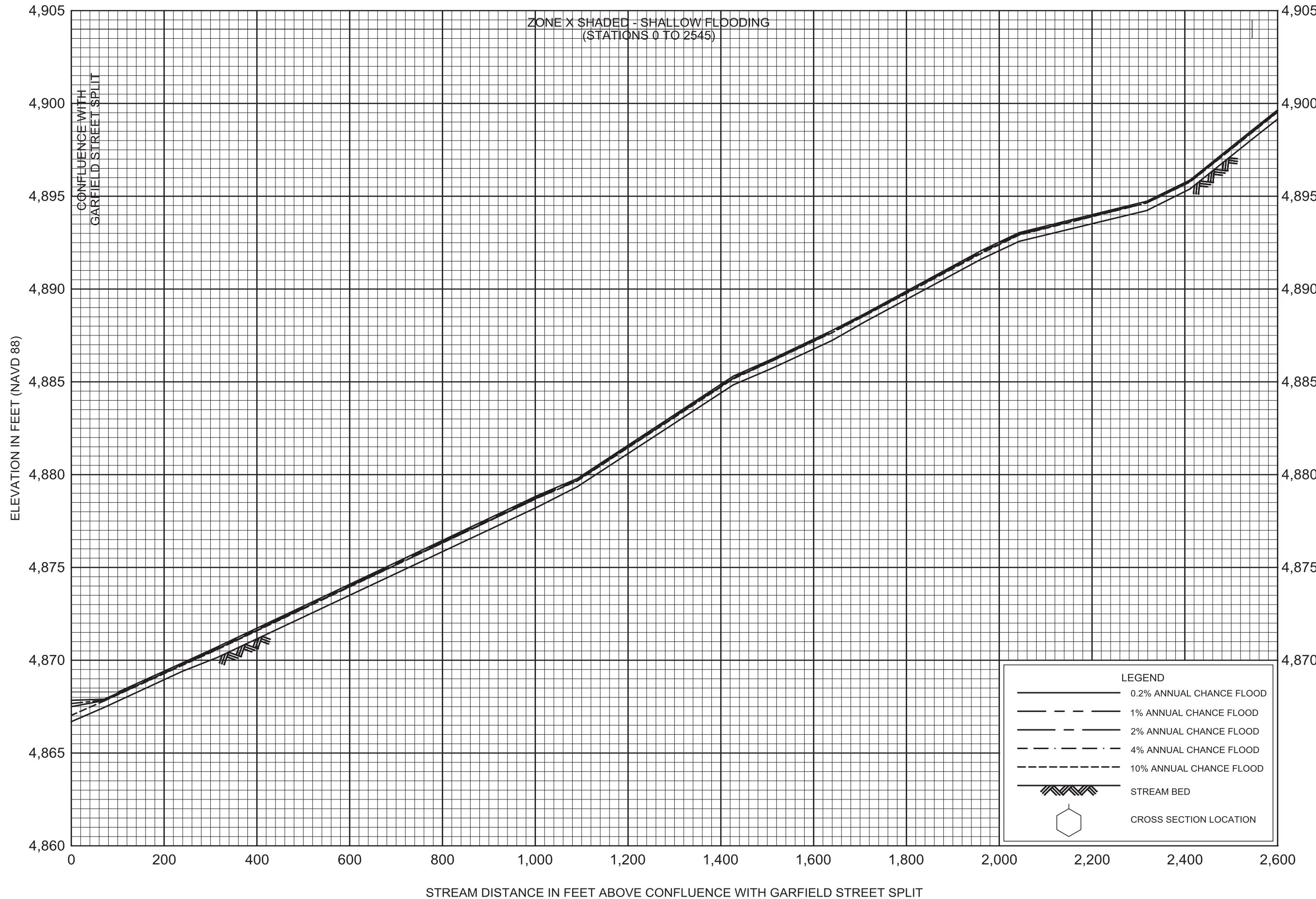
BAKER CREEK WEST OVERFLOW

FEDERAL EMERGENCY MANAGEMENT AGENCY

GALLATIN COUNTY, MT
AND INCORPORATED AREAS



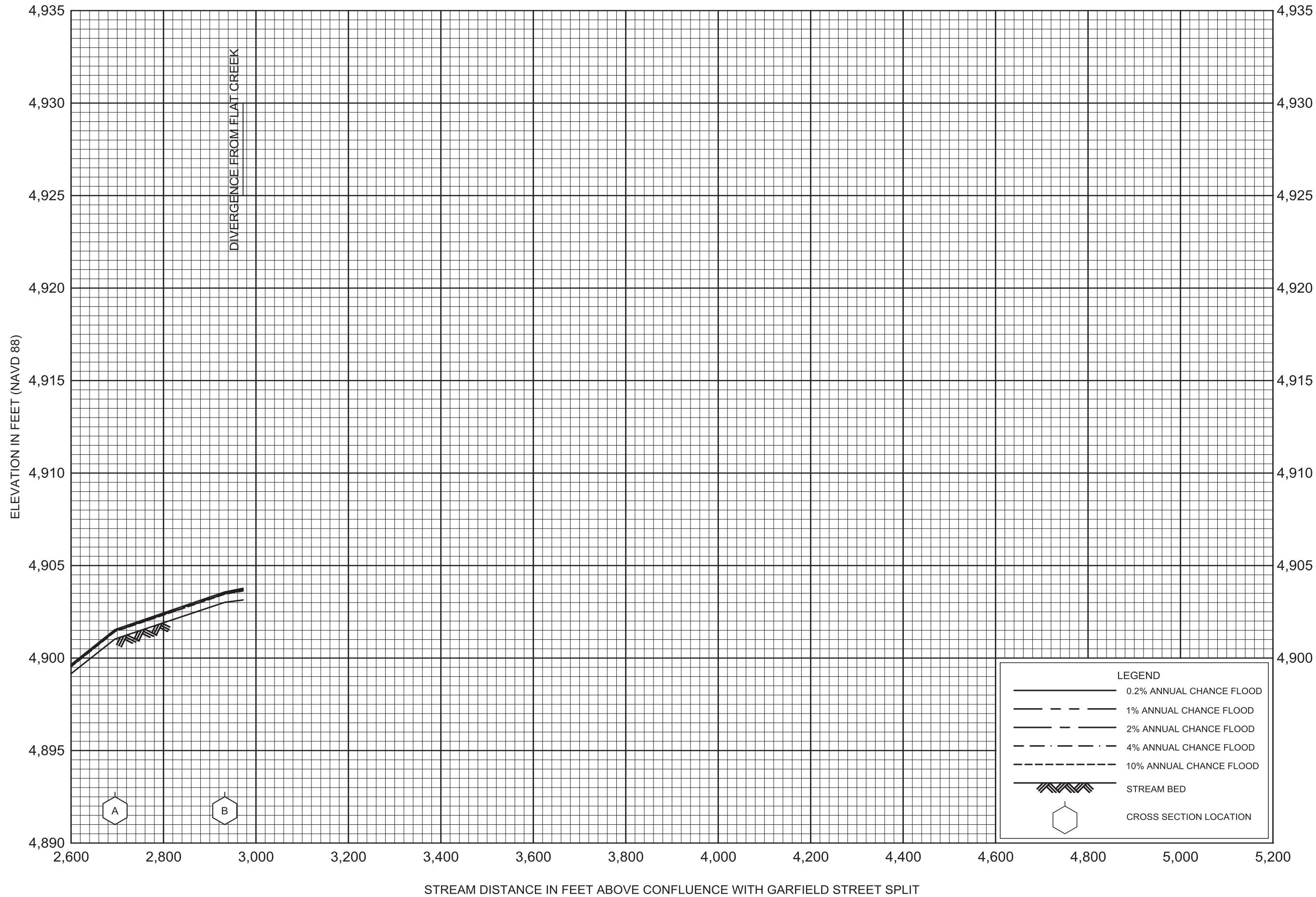
FEDERAL EMERGENCY MANAGEMENT AGENCY
GALLATIN COUNTY, MT
AND INCORPORATED AREAS



FLOOD PROFILES
BLACK AVENUE SPLIT

FEDERAL EMERGENCY MANAGEMENT AGENCY
GALLATIN COUNTY, MT
AND INCORPORATED AREAS

082P

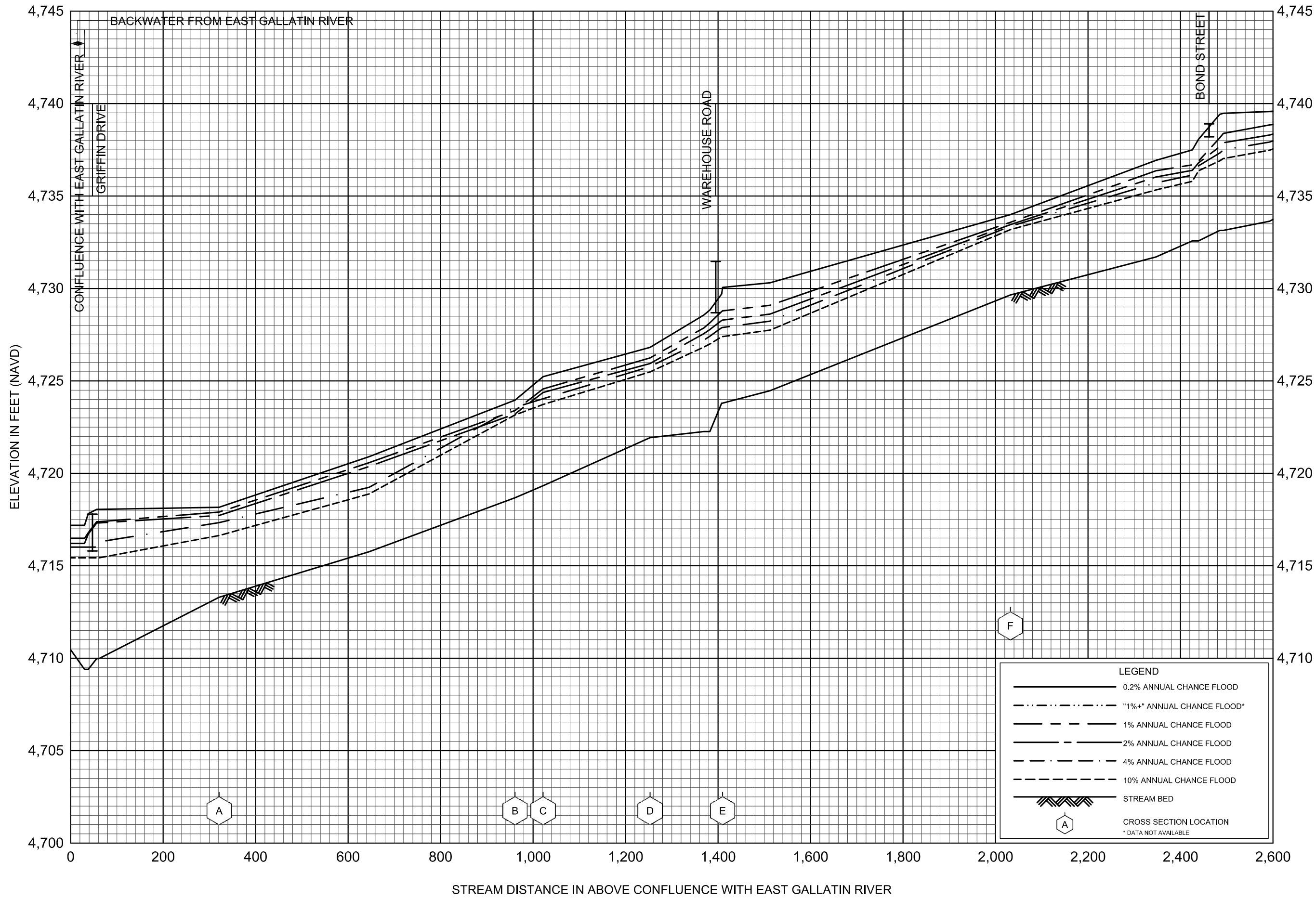


FLOOD PROFILES

BLACK AVENUE SPLIT

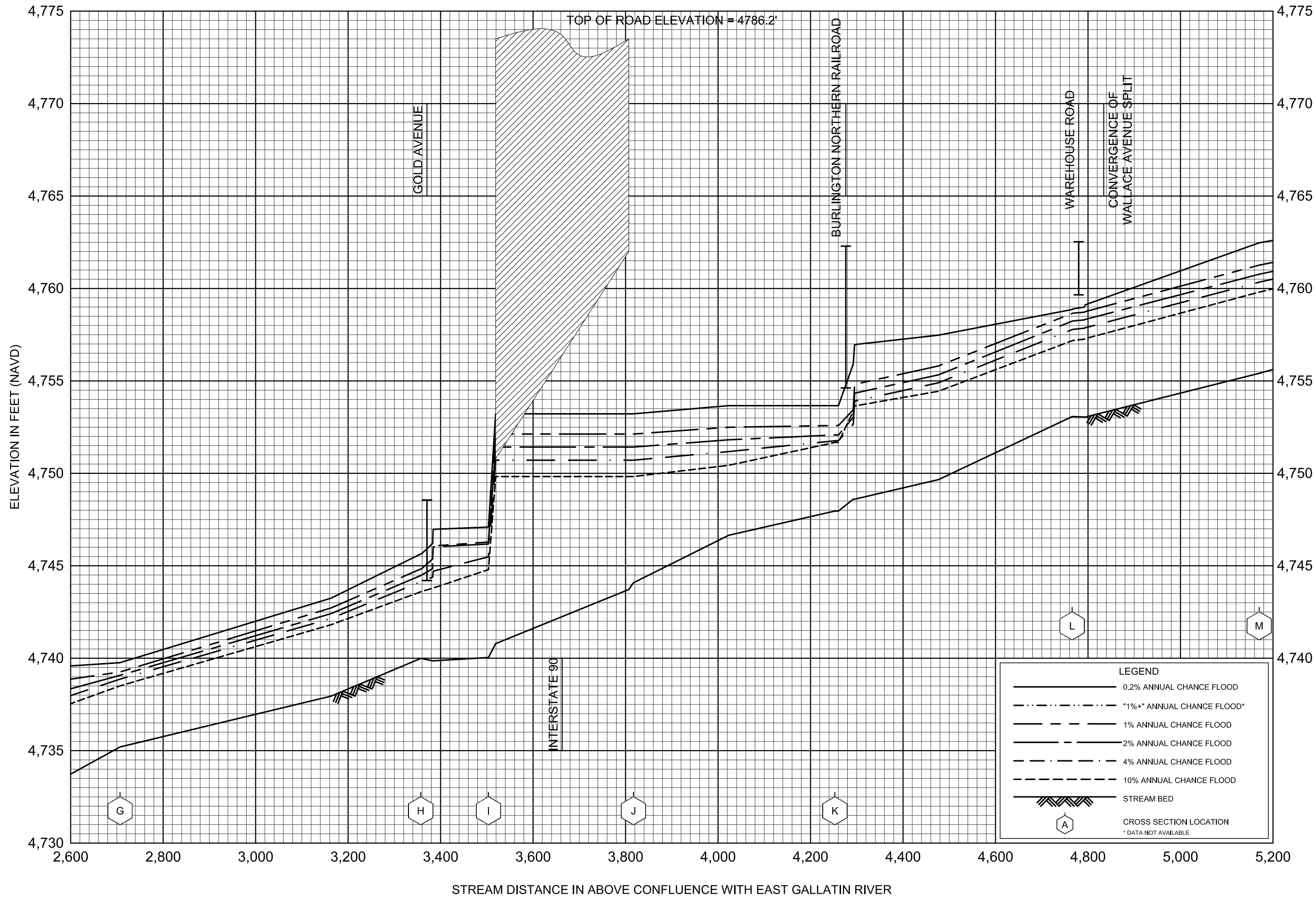
FEDERAL EMERGENCY MANAGEMENT AGENCY

GALLATIN COUNTY, MT
AND INCORPORATED AREAS



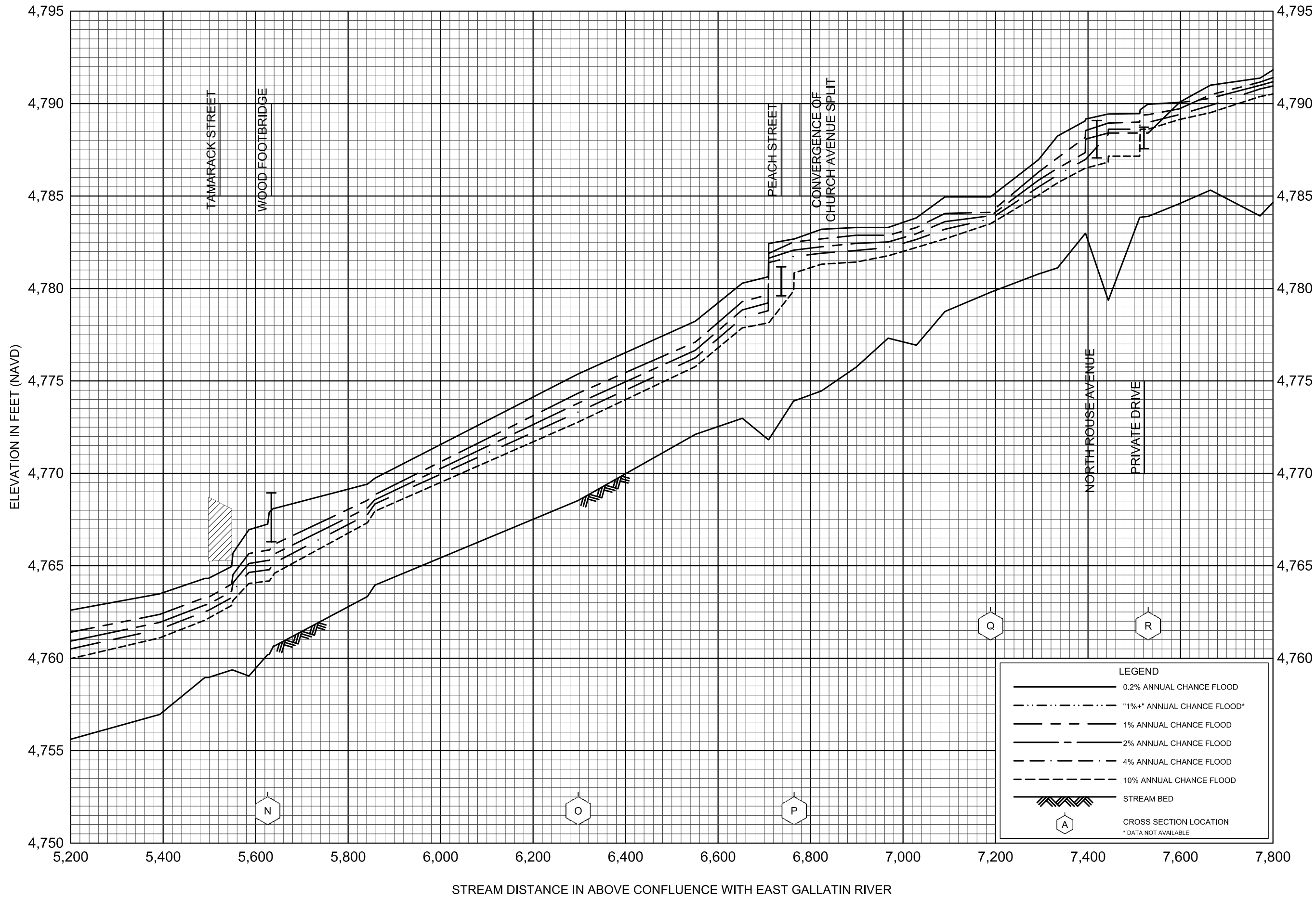
FLOOD PROFILES
BOZEMAN CREEK

FEDERAL EMERGENCY MANAGEMENT AGENCY
GALLATIN COUNTY, MT
AND INCORPORATED AREAS



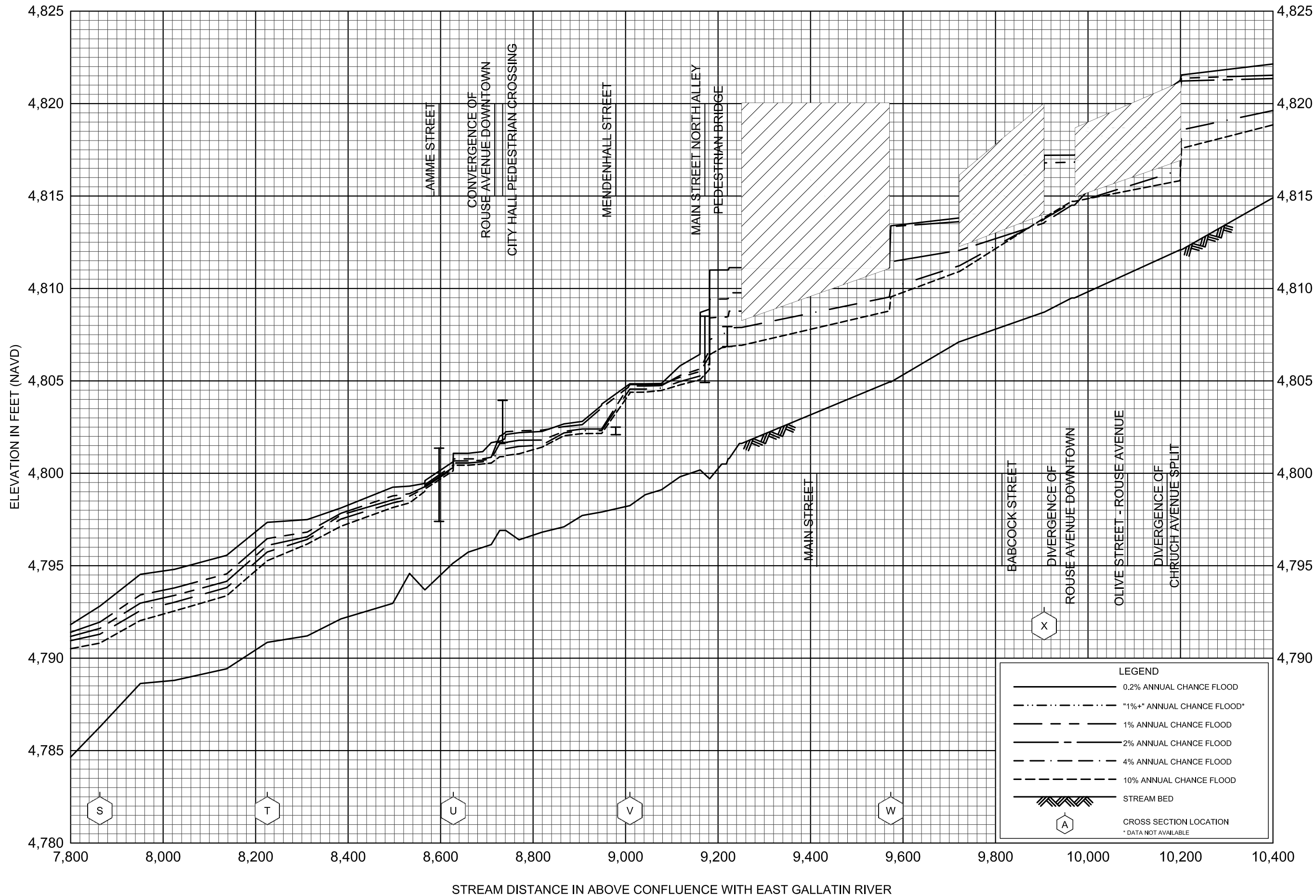
FLOOD PROFILES
BOZEMAN CREEK

FEDERAL EMERGENCY MANAGEMENT AGENCY
GALLATIN COUNTY, MT
AND INCORPORATED AREAS



FLOOD PROFILES
BOZEMAN CREEK

FEDERAL EMERGENCY MANAGEMENT AGENCY
GALLATIN COUNTY, MT
AND INCORPORATED AREAS

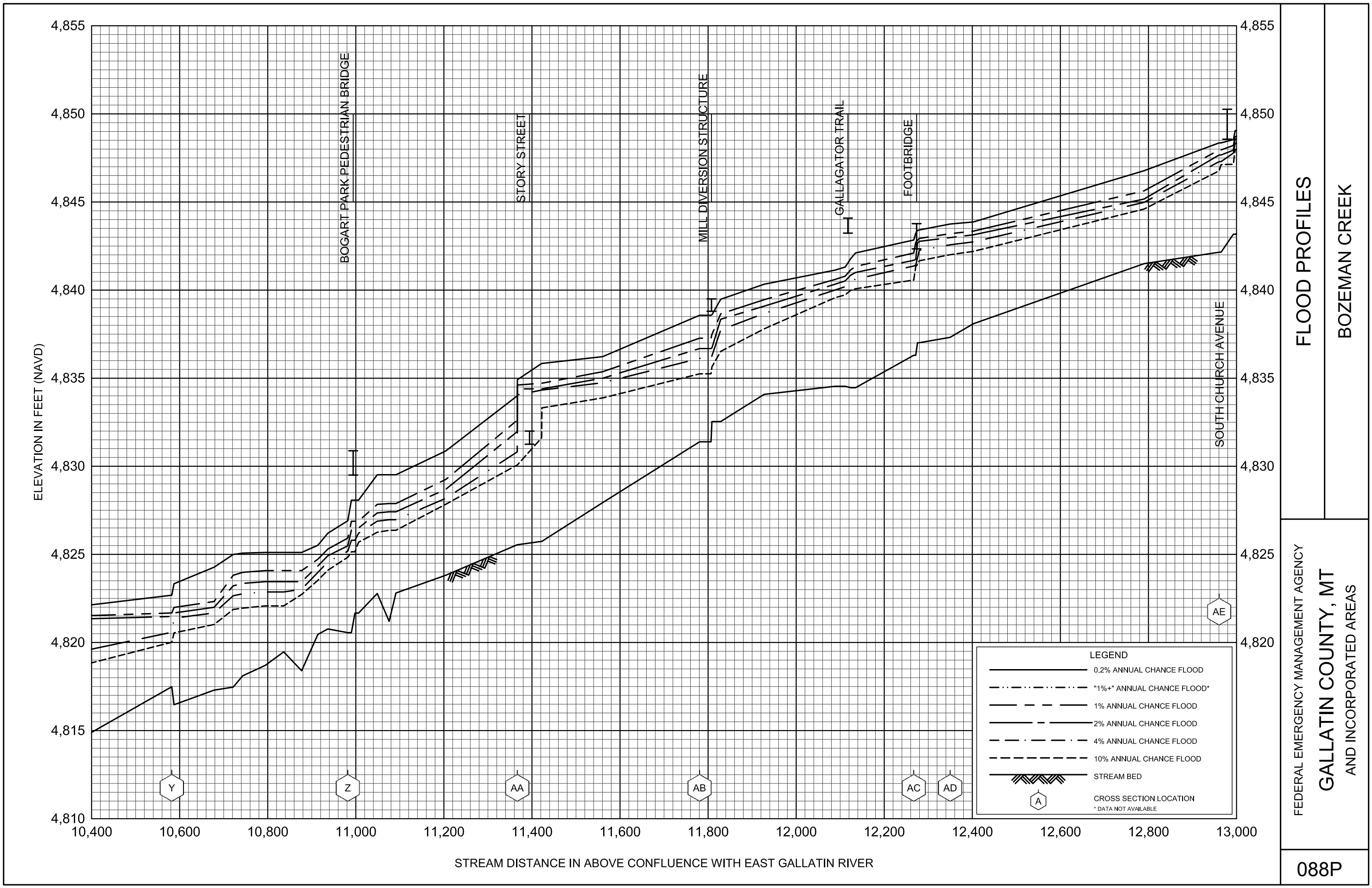


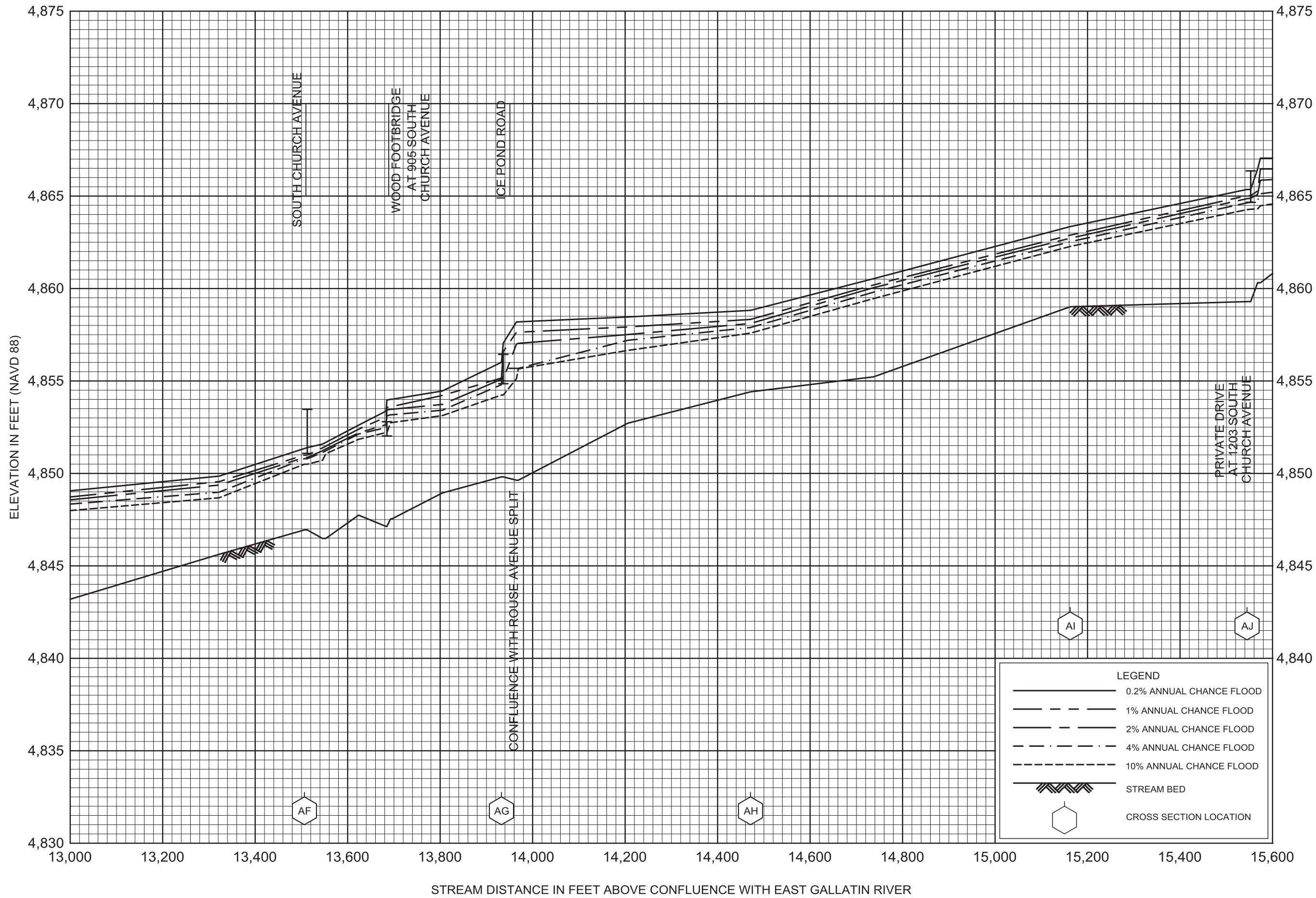
FLOOD PROFILES

BOZEMAN CREEK

FEDERAL EMERGENCY MANAGEMENT AGENCY

GALLATIN COUNTY, MT
AND INCORPORATED AREAS

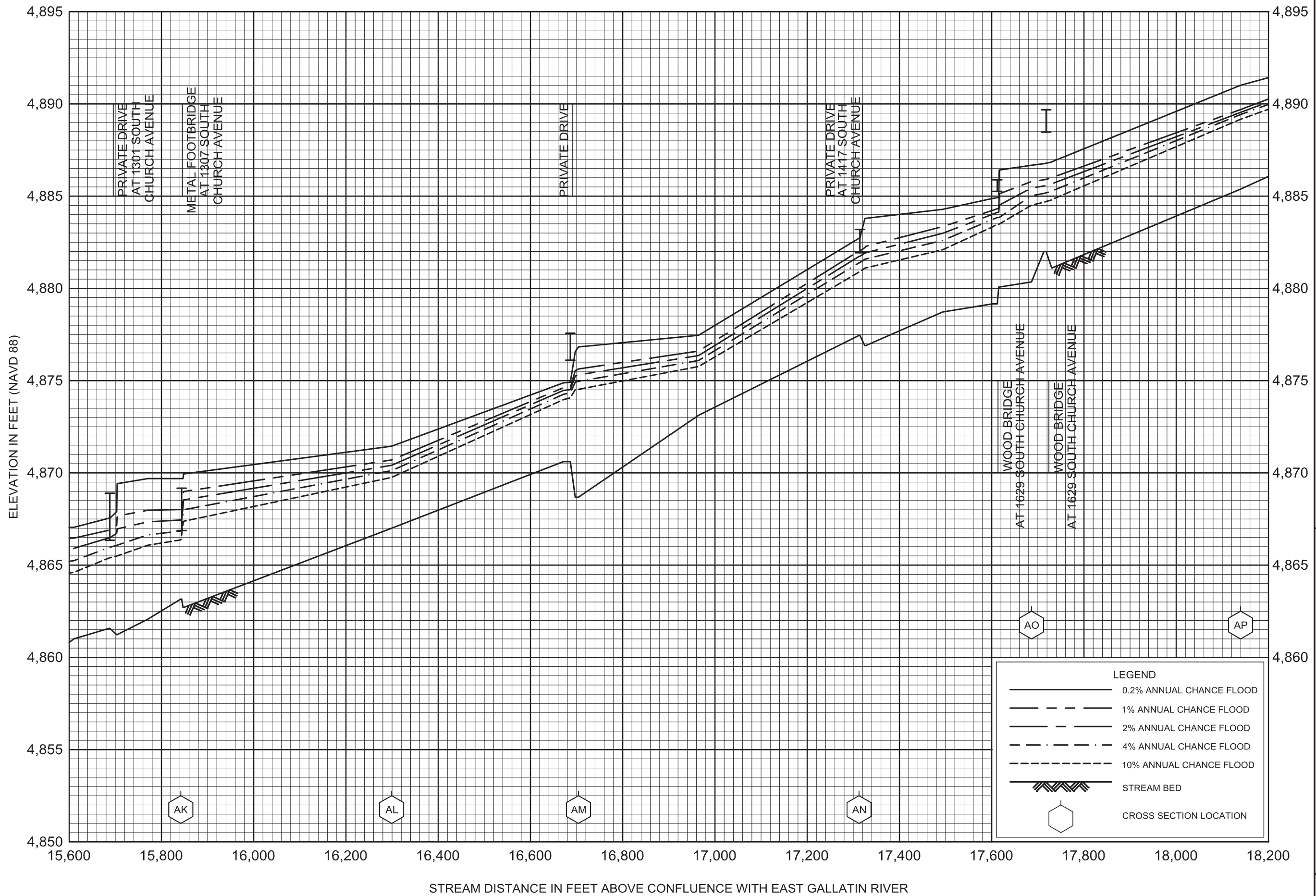




FLOOD PROFILES

BOZEMAN CREEK

FEDERAL EMERGENCY MANAGEMENT AGENCY
GALLATIN COUNTY, MT
 AND INCORPORATED AREAS

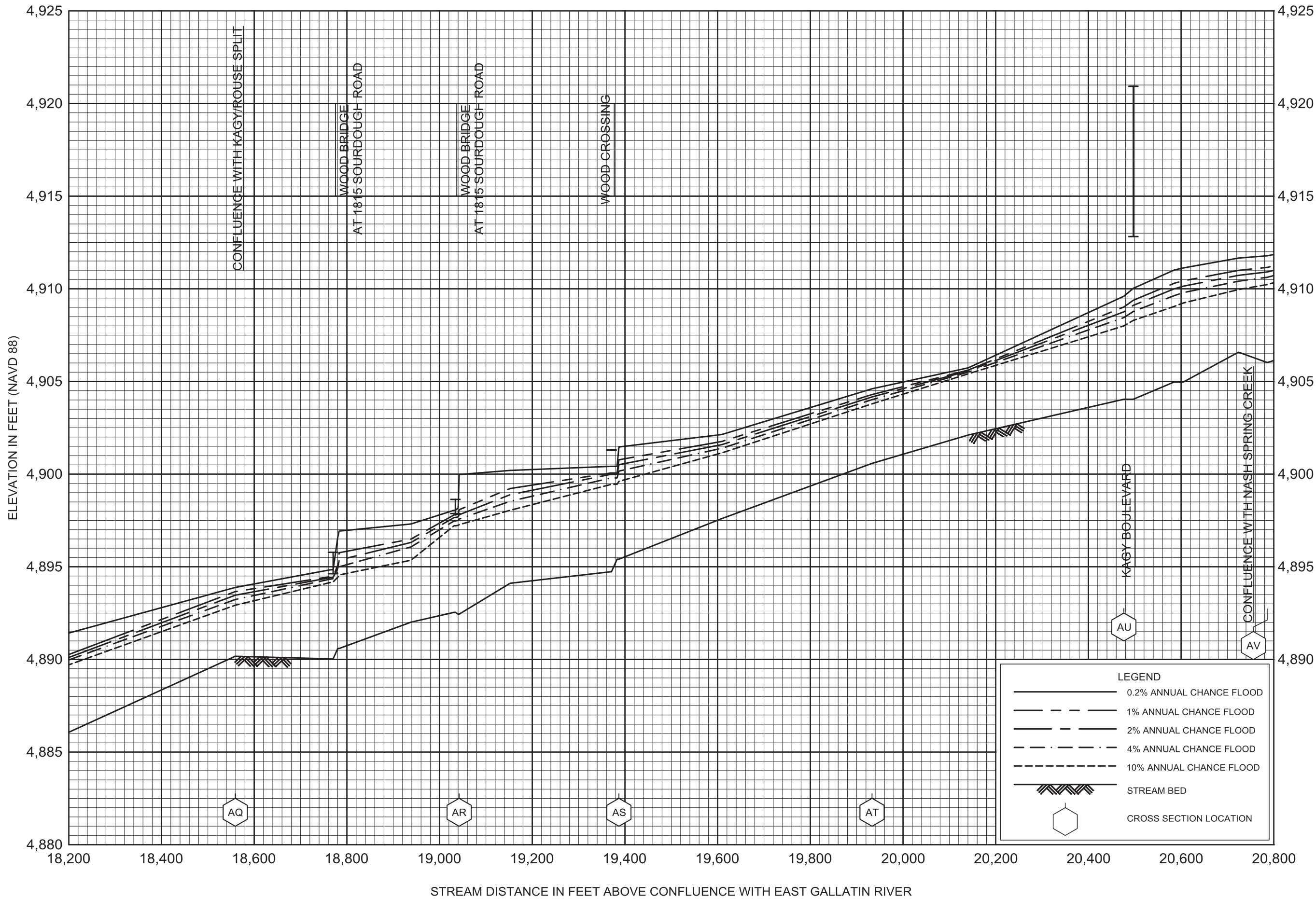


FLOOD PROFILES

BOZEMAN CREEK

FEDERAL EMERGENCY MANAGEMENT AGENCY

GALLATIN COUNTY, MT
AND INCORPORATED AREAS

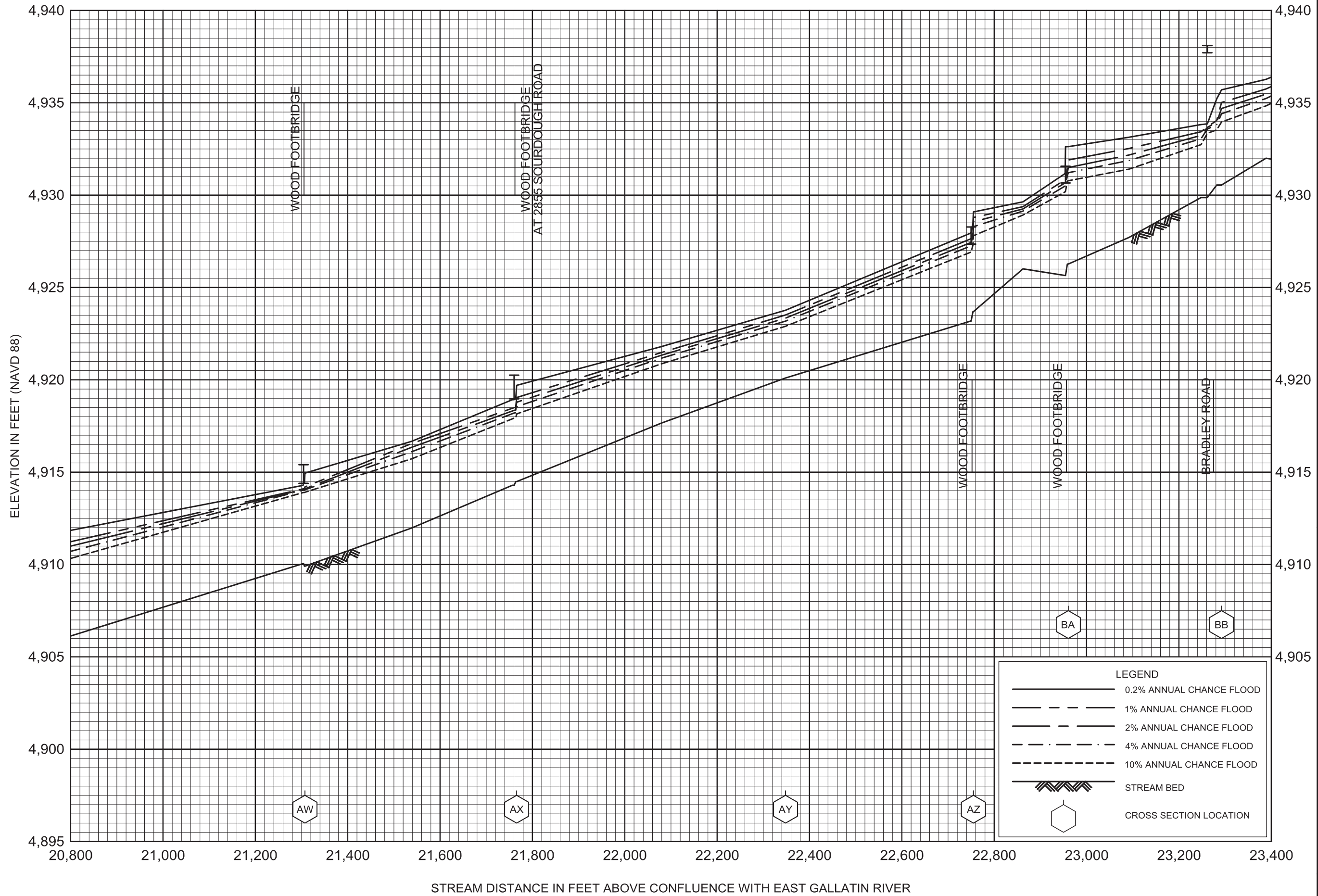


FLOOD PROFILES

BOZEMAN CREEK

FEDERAL EMERGENCY MANAGEMENT AGENCY

GALLATIN COUNTY, MT
AND INCORPORATED AREAS

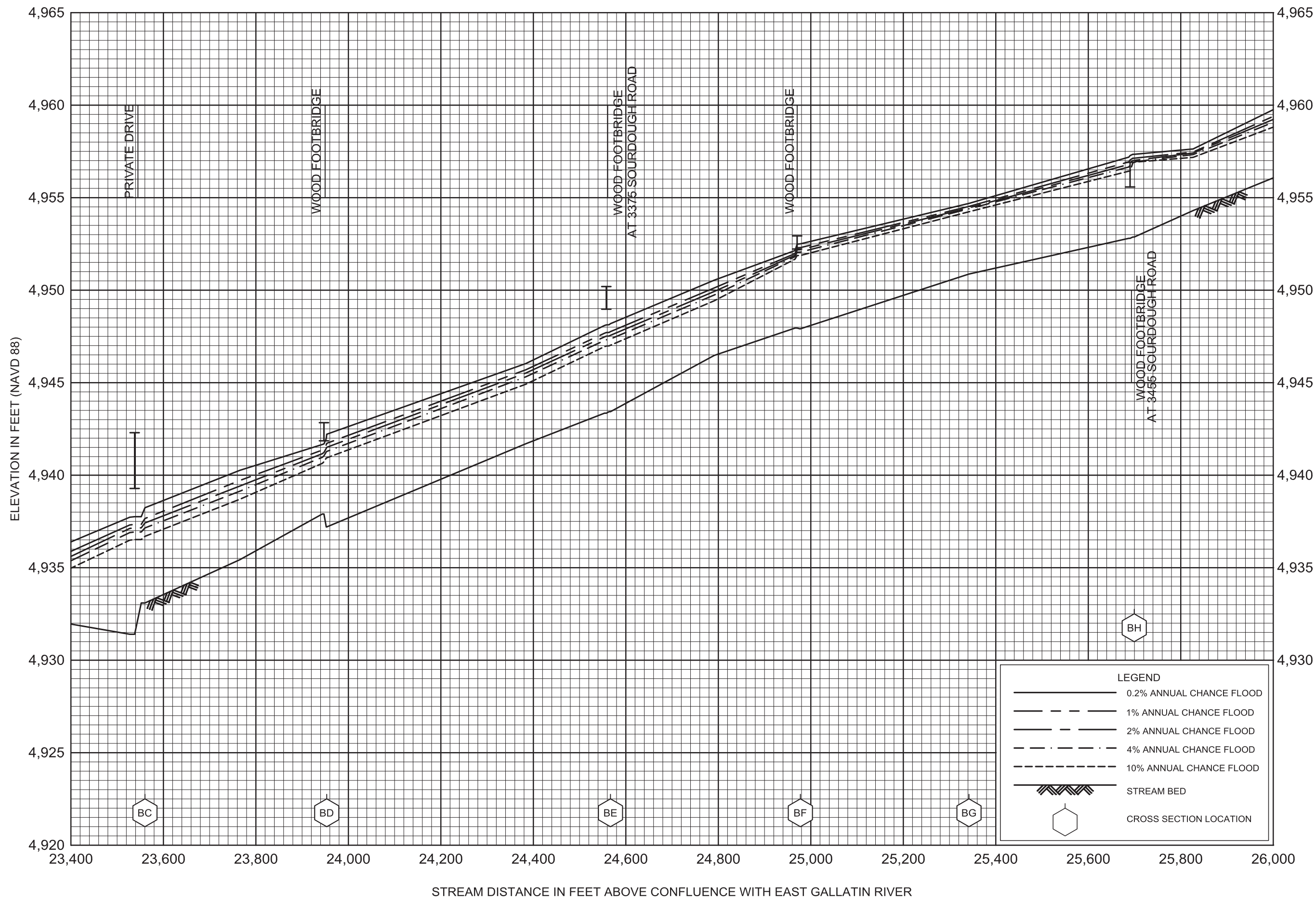


FLOOD PROFILES

BOZEMAN CREEK

FEDERAL EMERGENCY MANAGEMENT AGENCY

GALLATIN COUNTY, MT
AND INCORPORATED AREAS

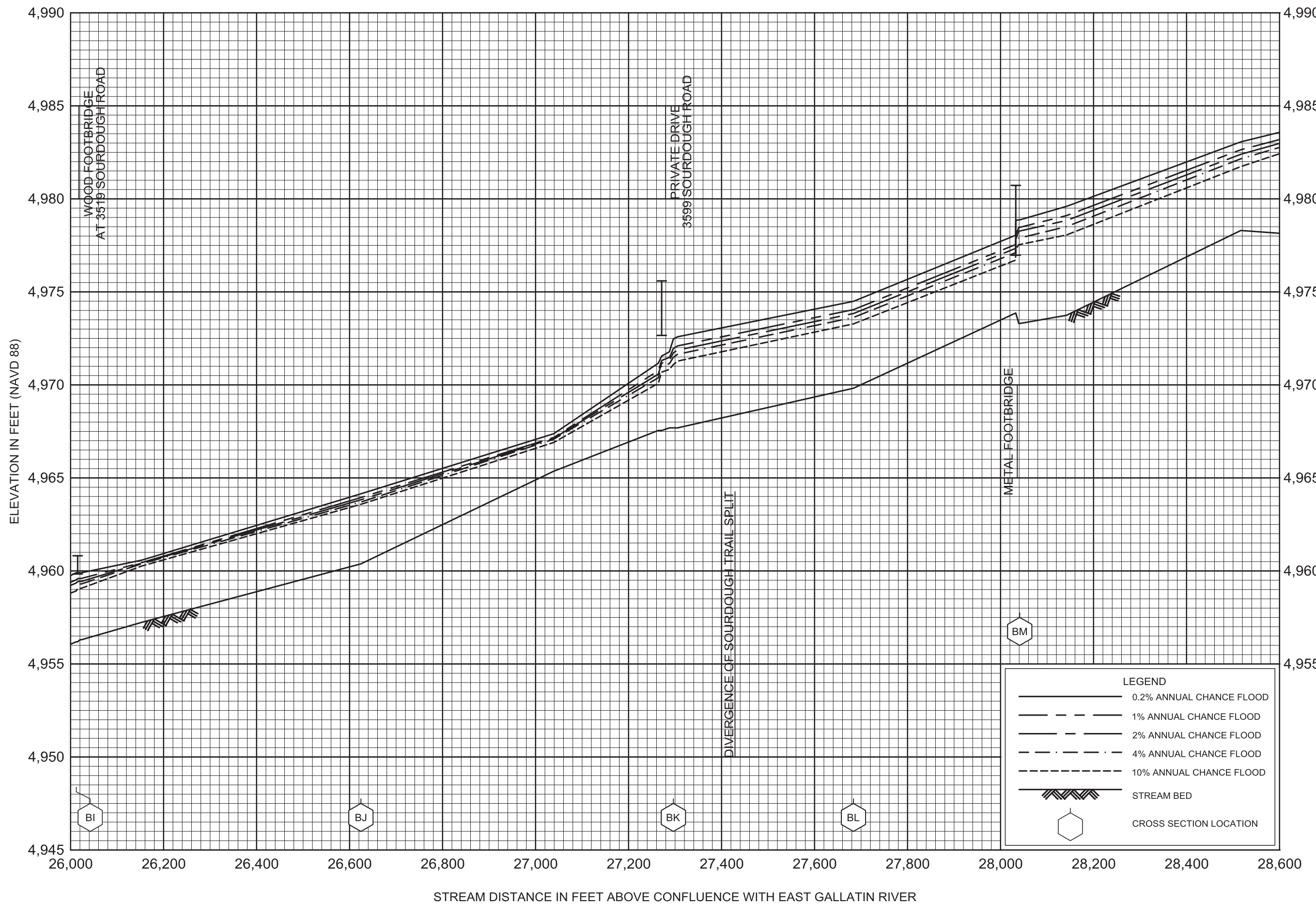


FLOOD PROFILES

BOZEMAN CREEK

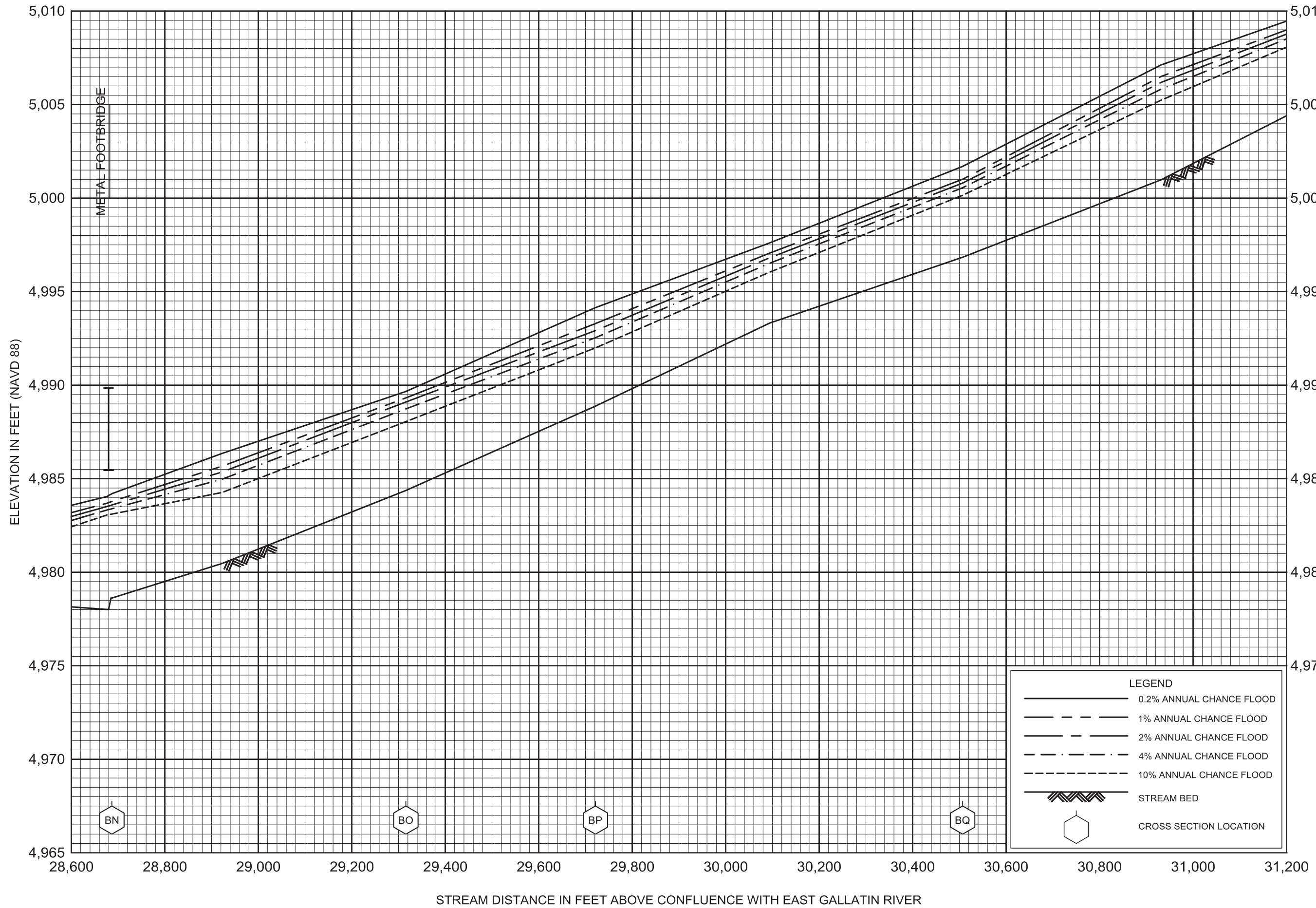
FEDERAL EMERGENCY MANAGEMENT AGENCY

GALLATIN COUNTY, MT
AND INCORPORATED AREAS



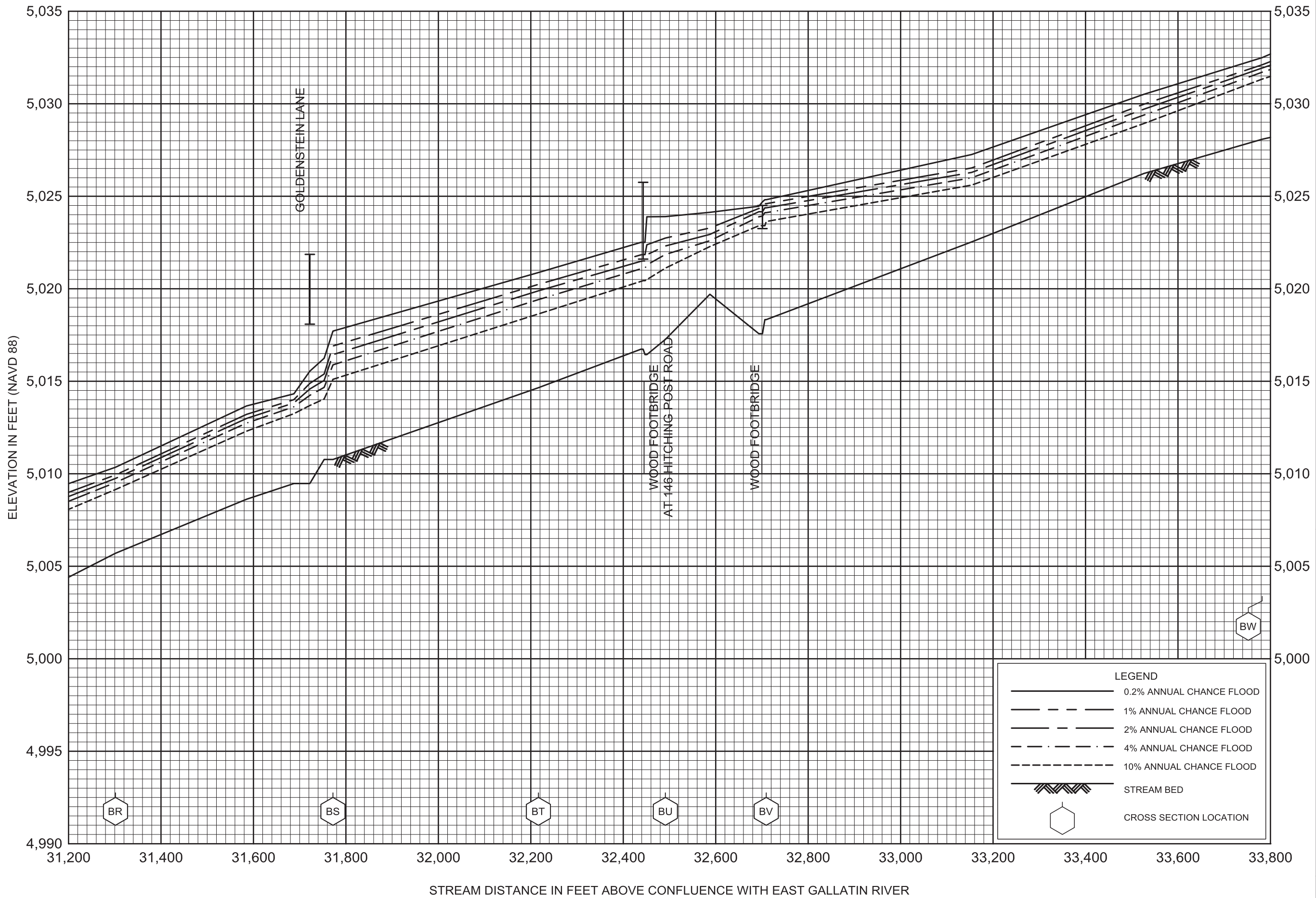
FLOOD PROFILES
BOZEMAN CREEK

FEDERAL EMERGENCY MANAGEMENT AGENCY
GALLATIN COUNTY, MT
AND INCORPORATED AREAS



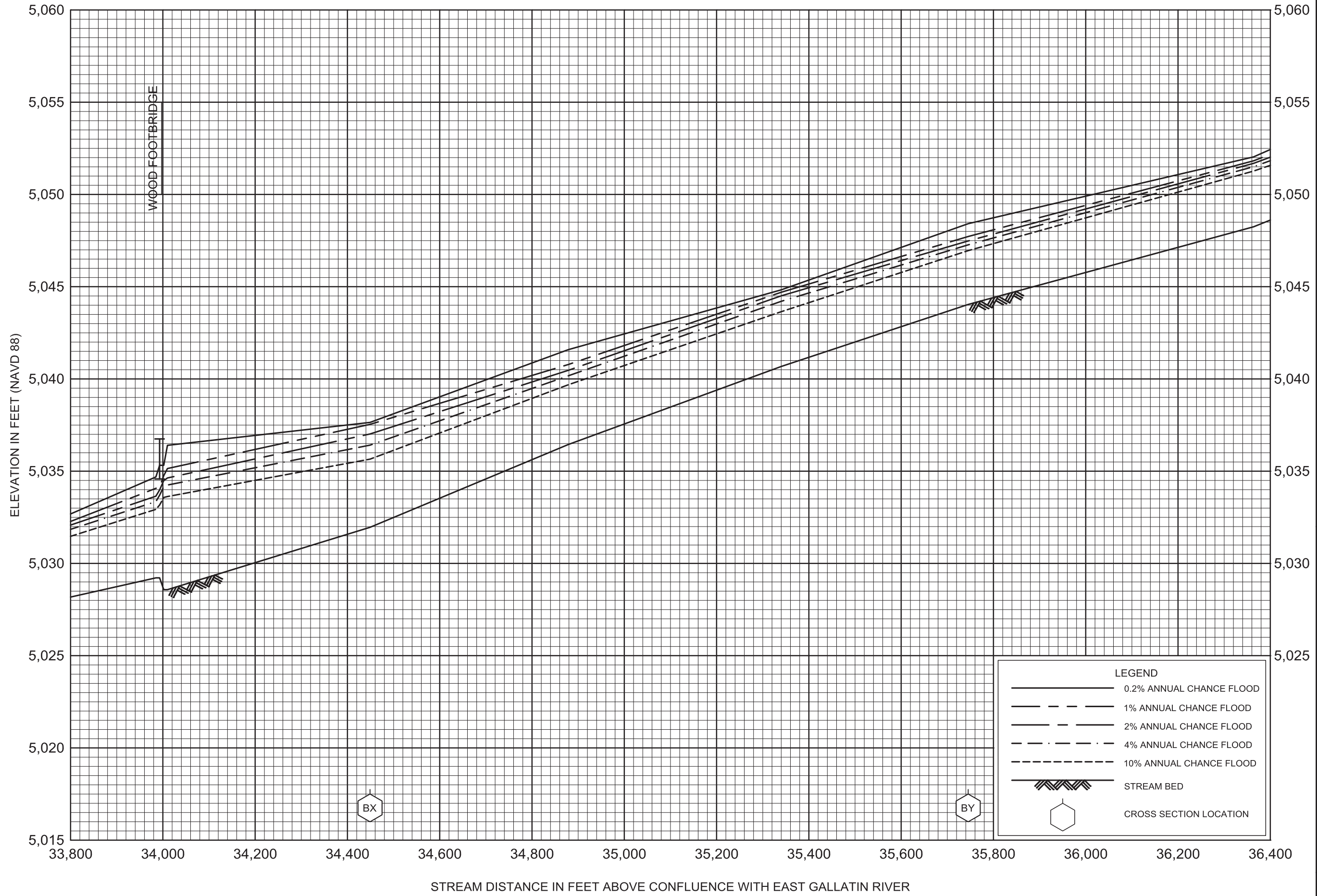
FLOOD PROFILES
BOZEMAN CREEK

FEDERAL EMERGENCY MANAGEMENT AGENCY
GALLATIN COUNTY, MT
AND INCORPORATED AREAS



FLOOD PROFILES
BOZEMAN CREEK

FEDERAL EMERGENCY MANAGEMENT AGENCY
GALLATIN COUNTY, MT
AND INCORPORATED AREAS



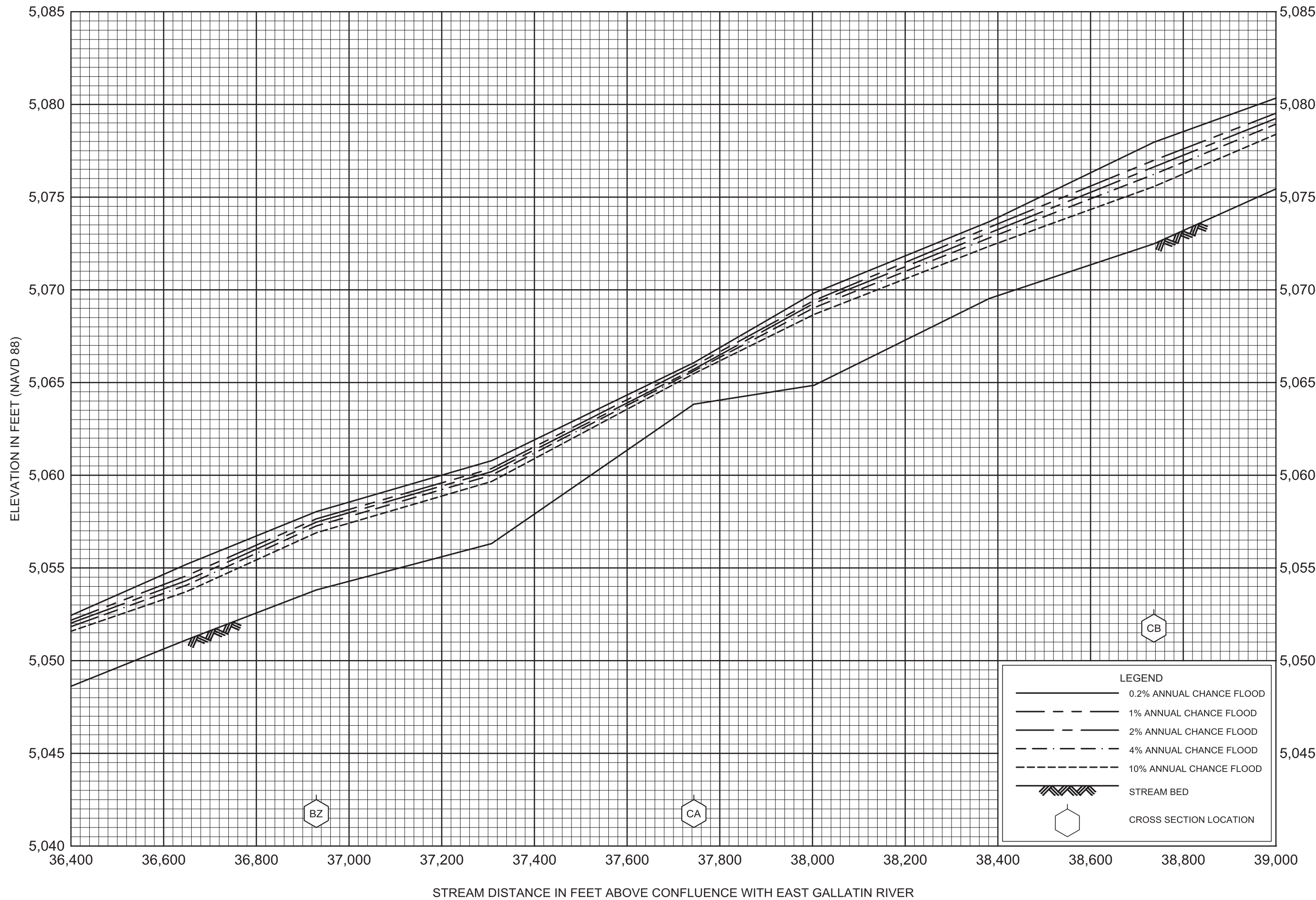
FLOOD PROFILES

BOZEMAN CREEK

FEDERAL EMERGENCY MANAGEMENT AGENCY

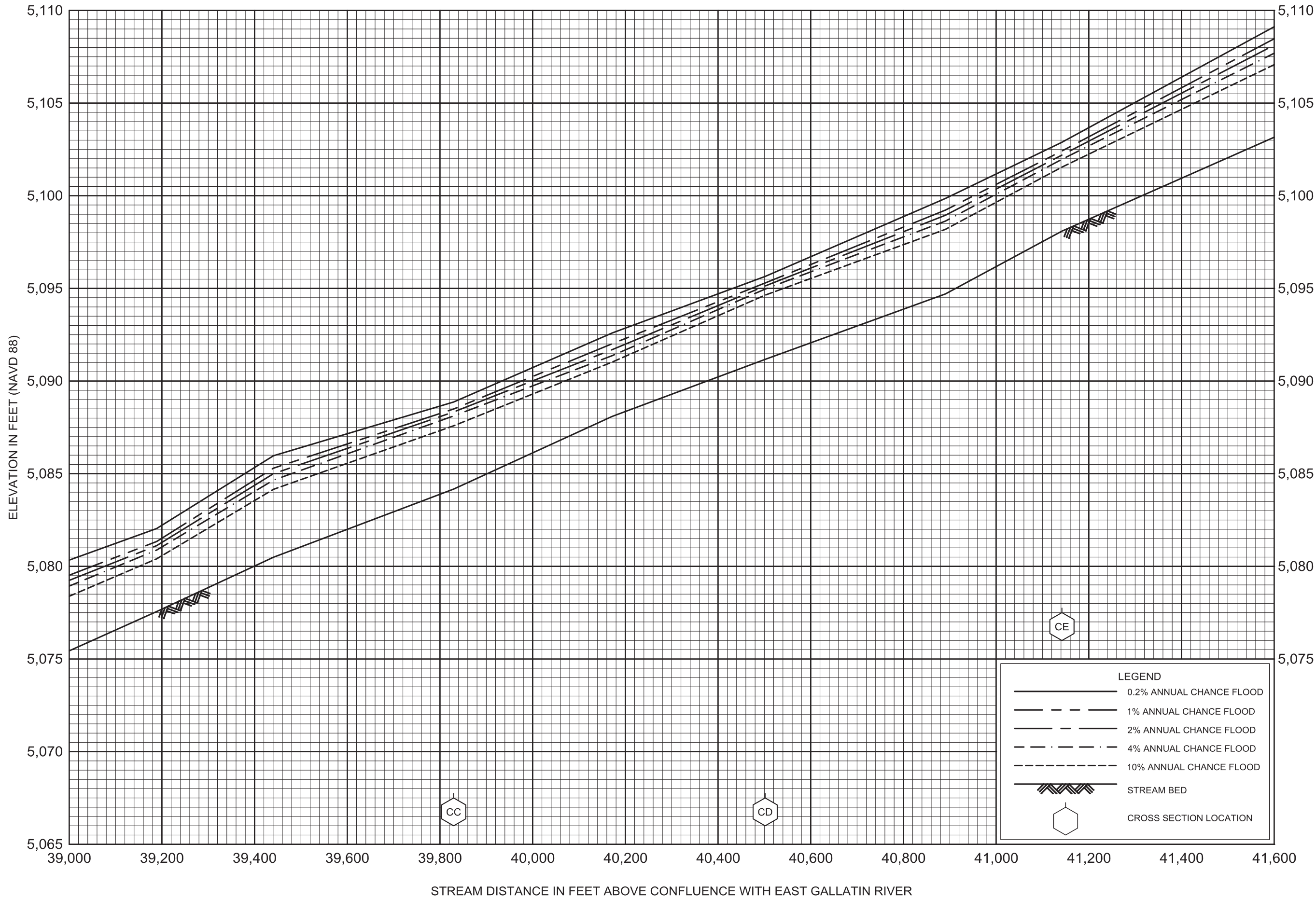
GALLATIN COUNTY, MT
AND INCORPORATED AREAS

097P



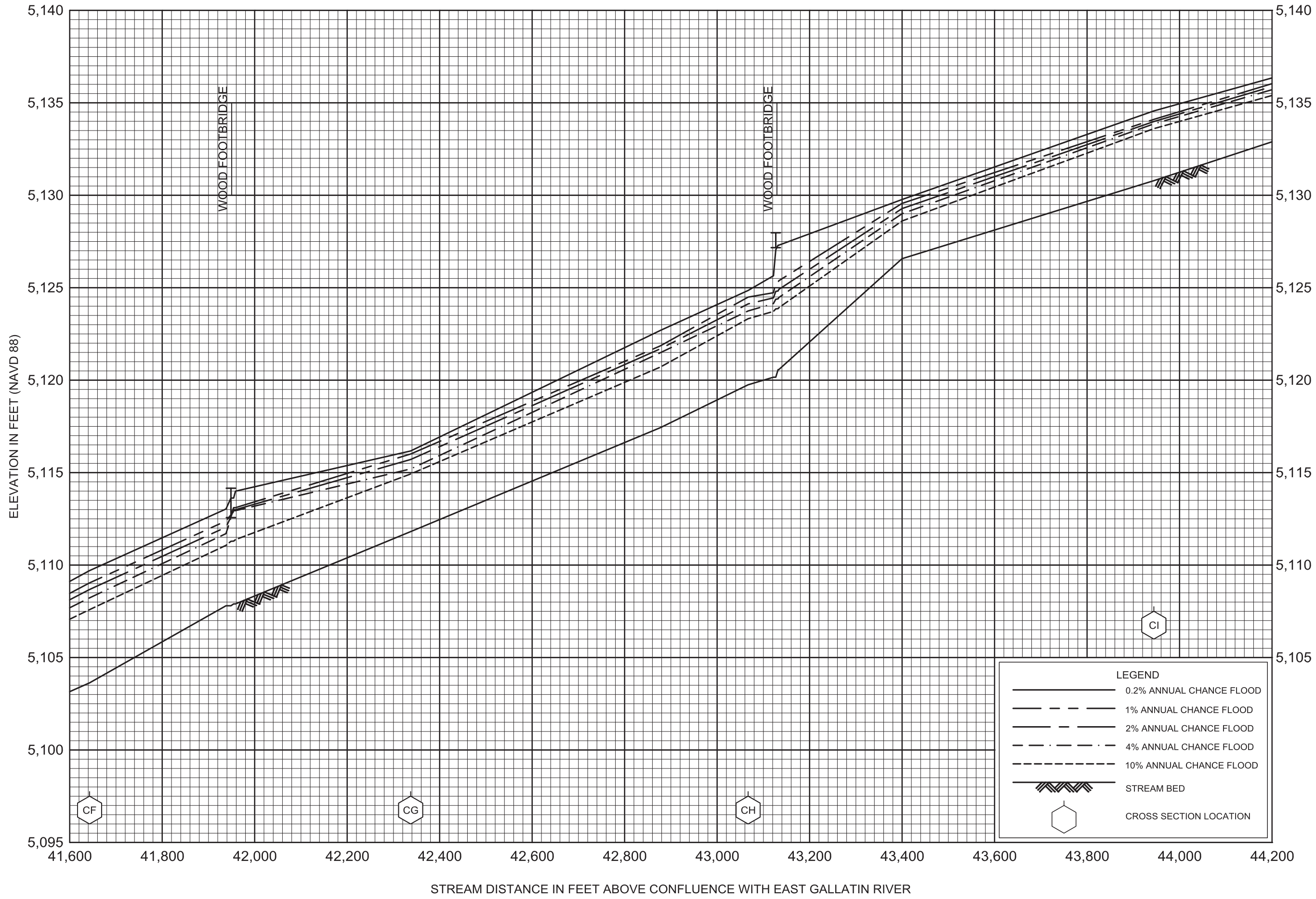
FLOOD PROFILES
BOZEMAN CREEK

FEDERAL EMERGENCY MANAGEMENT AGENCY
GALLATIN COUNTY, MT
AND INCORPORATED AREAS



FLOOD PROFILES
BOZEMAN CREEK

FEDERAL EMERGENCY MANAGEMENT AGENCY
GALLATIN COUNTY, MT
AND INCORPORATED AREAS

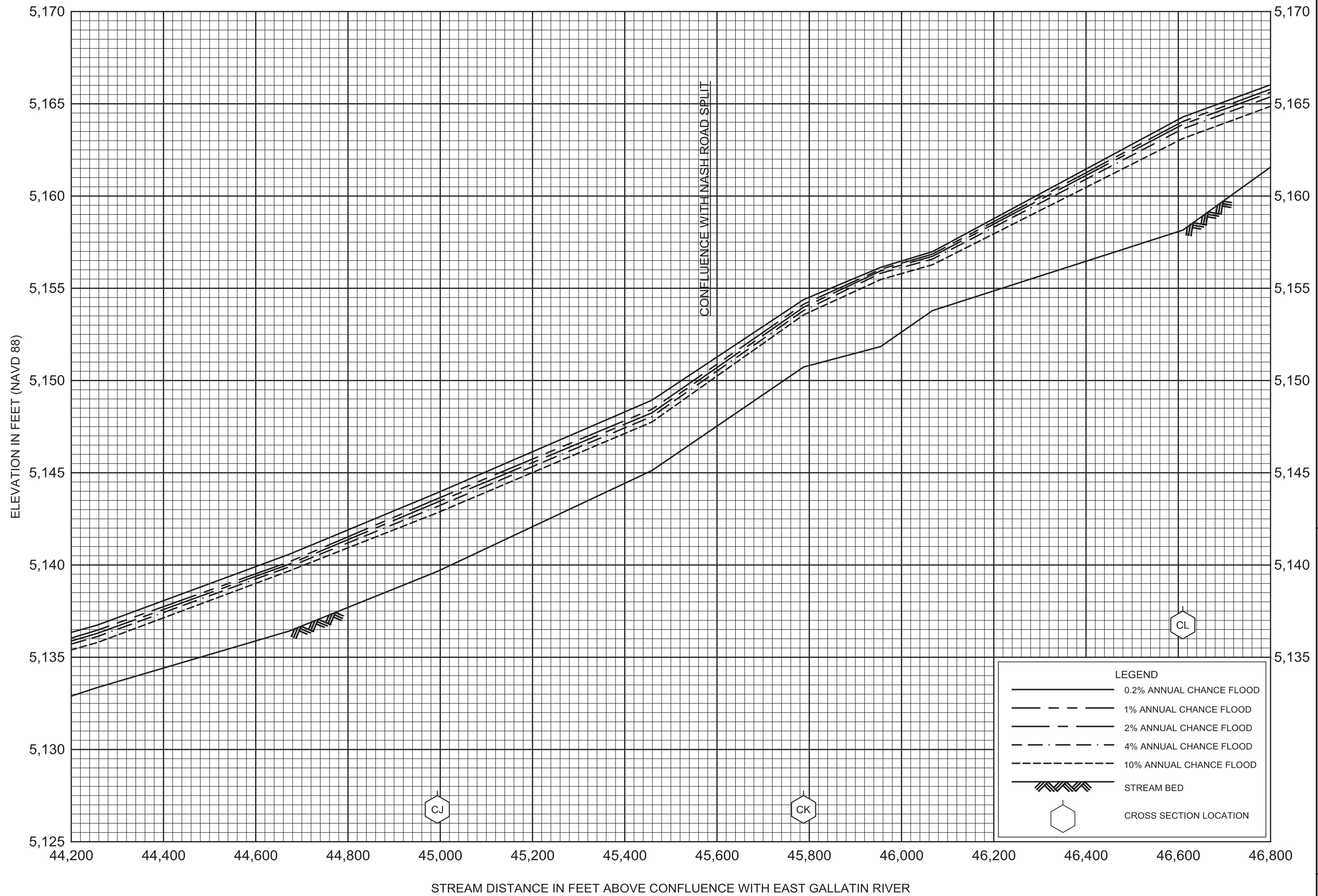


FLOOD PROFILES

BOZEMAN CREEK

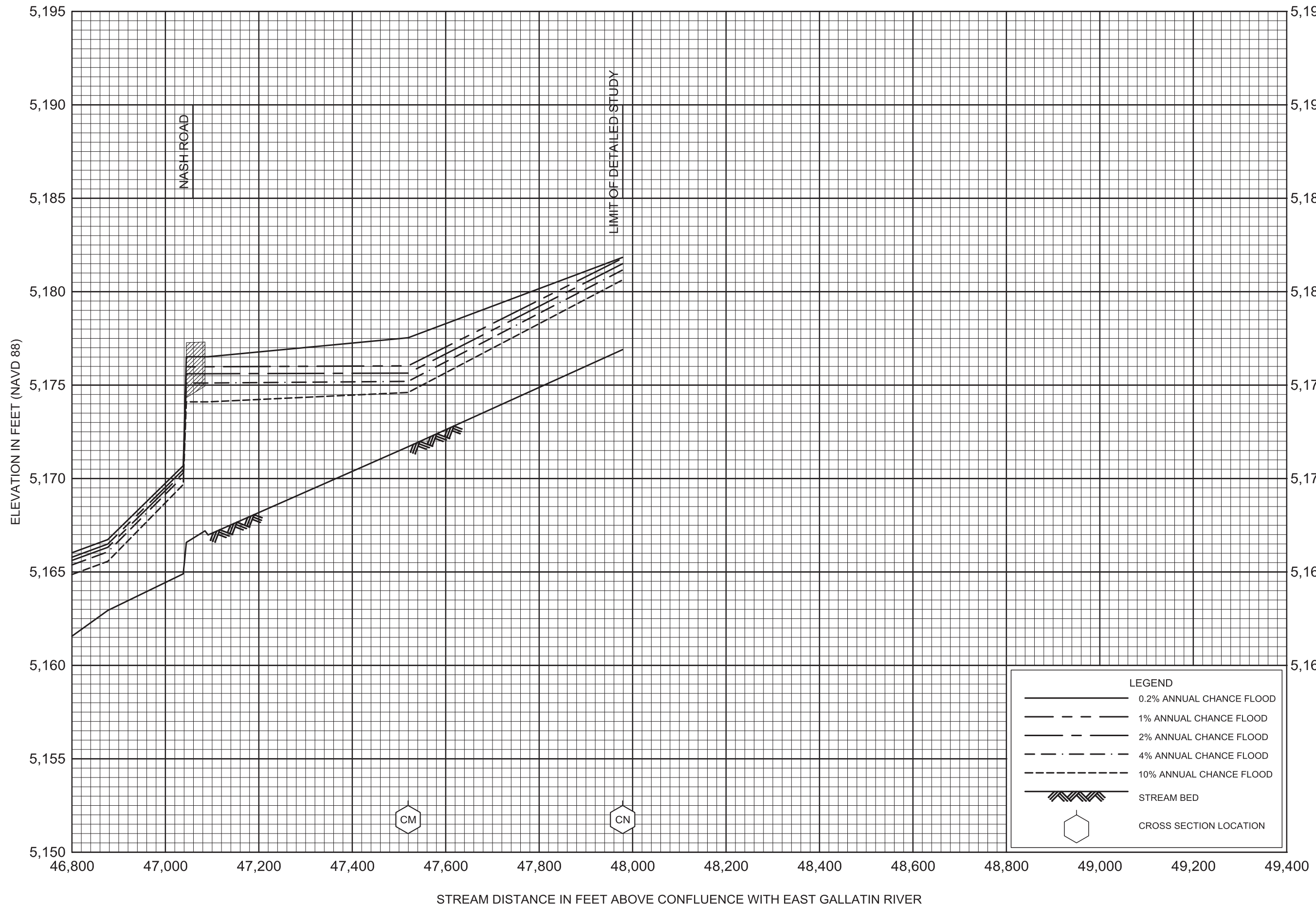
FEDERAL EMERGENCY MANAGEMENT AGENCY

GALLATIN COUNTY, MT
AND INCORPORATED AREAS



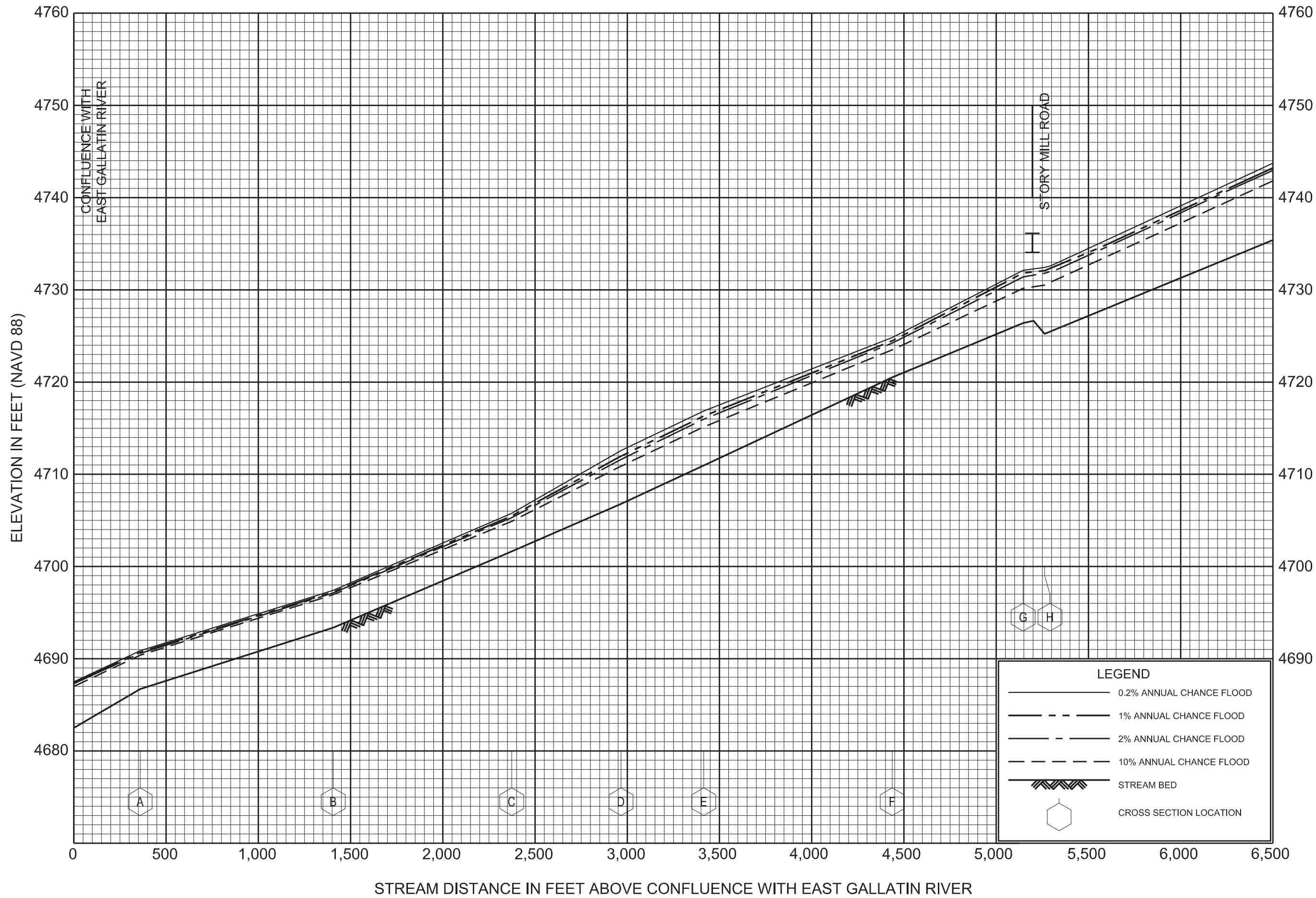
FLOOD PROFILES
BOZEMAN CREEK

FEDERAL EMERGENCY MANAGEMENT AGENCY
GALLATIN COUNTY, MT
AND INCORPORATED AREAS



FLOOD PROFILES
BOZEMAN CREEK

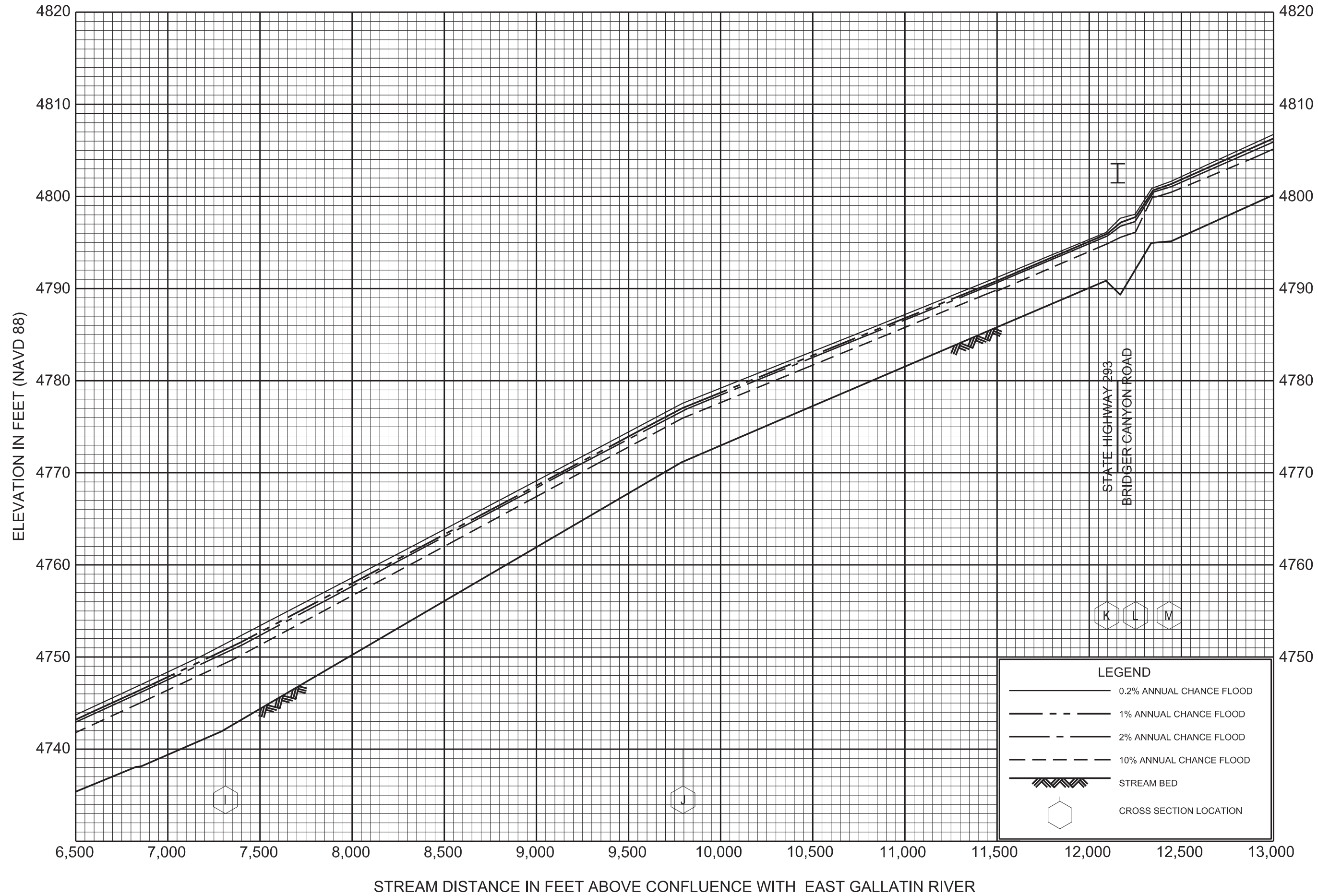
FEDERAL EMERGENCY MANAGEMENT AGENCY
GALLATIN COUNTY, MT
AND INCORPORATED AREAS



FLOOD PROFILES

BRIDGER CREEK

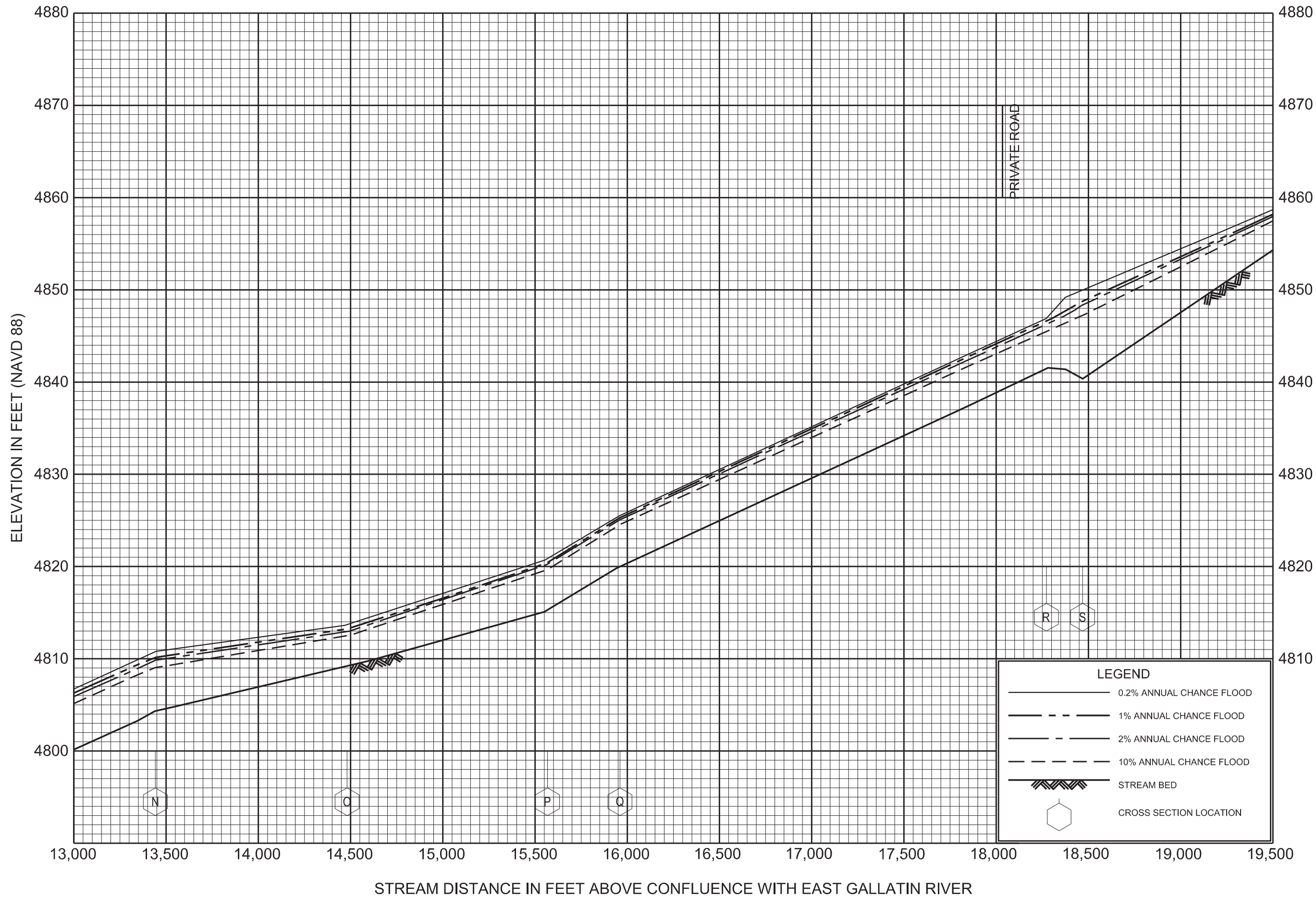
FEDERAL EMERGENCY MANAGEMENT AGENCY
 GALLATIN COUNTY, MT
 AND INCORPORATED AREAS



FLOOD PROFILES

BRIDGER CREEK


FEDERAL EMERGENCY MANAGEMENT AGENCY
GALLATIN COUNTY, MT
AND INCORPORATED AREAS



FLOOD PROFILES

BRIDGER CREEK

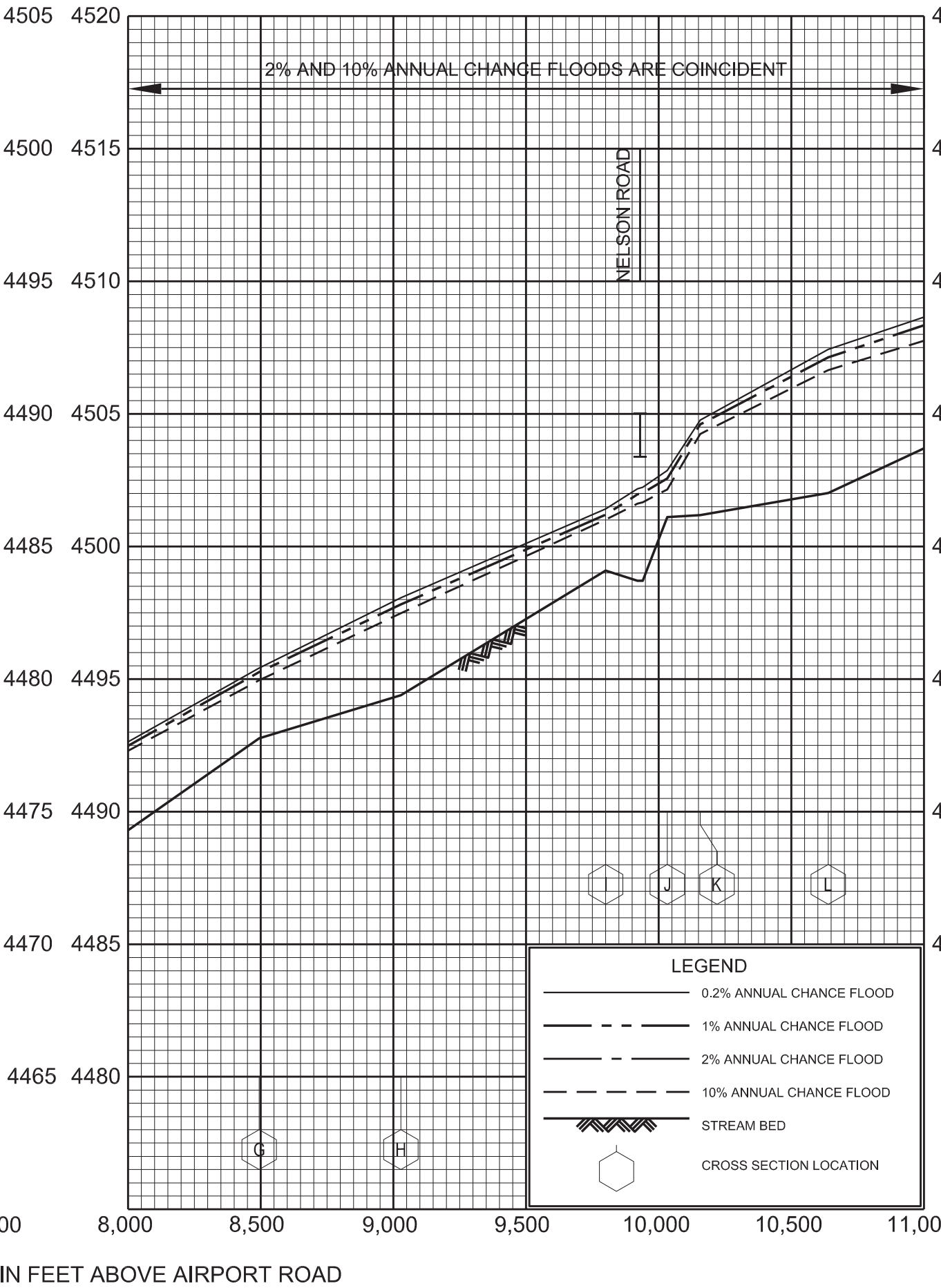
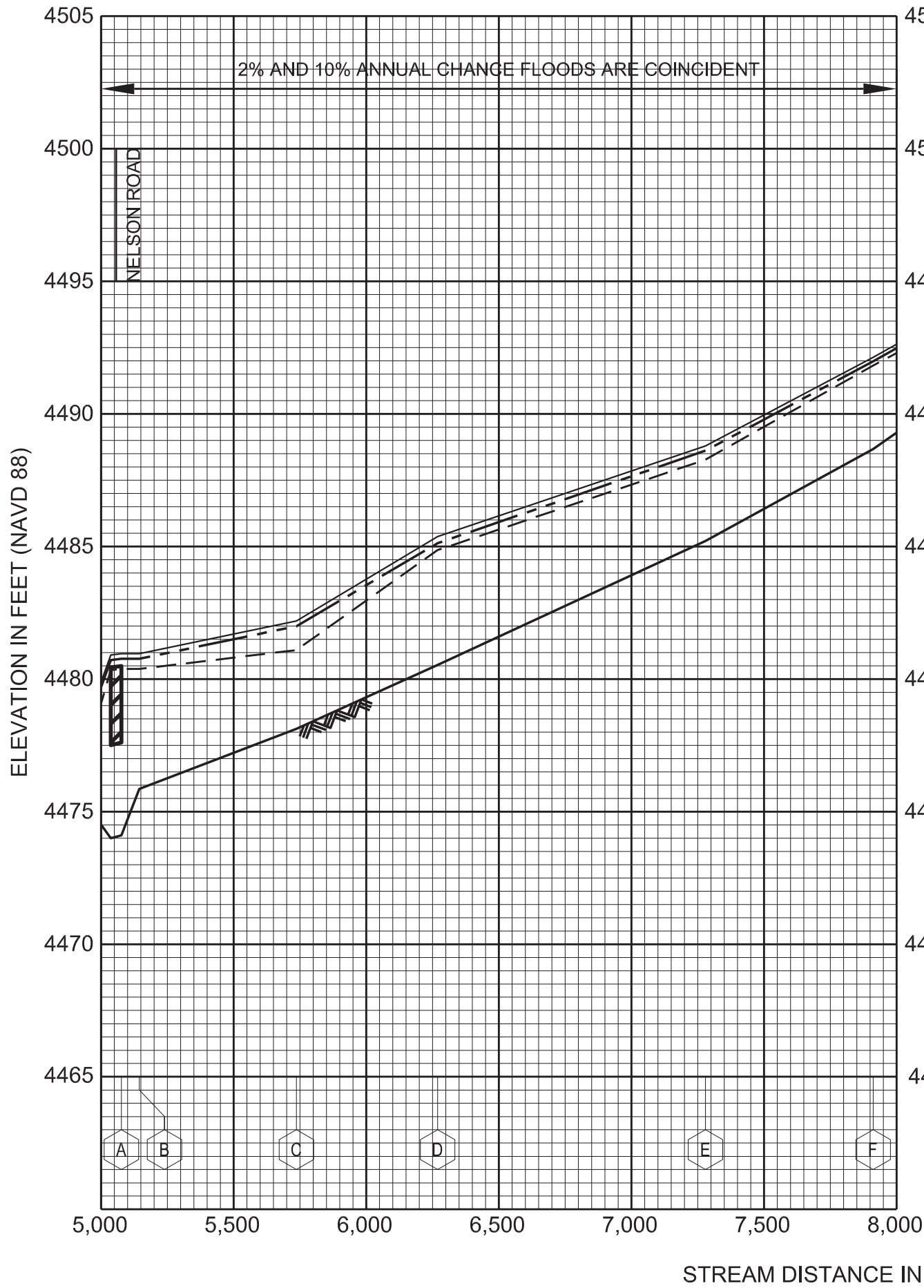
FEDERAL EMERGENCY MANAGEMENT AGENCY
 GALLATIN COUNTY, MT
 AND INCORPORATED AREAS



FLOOD PROFILES

BRIDGER CREEK

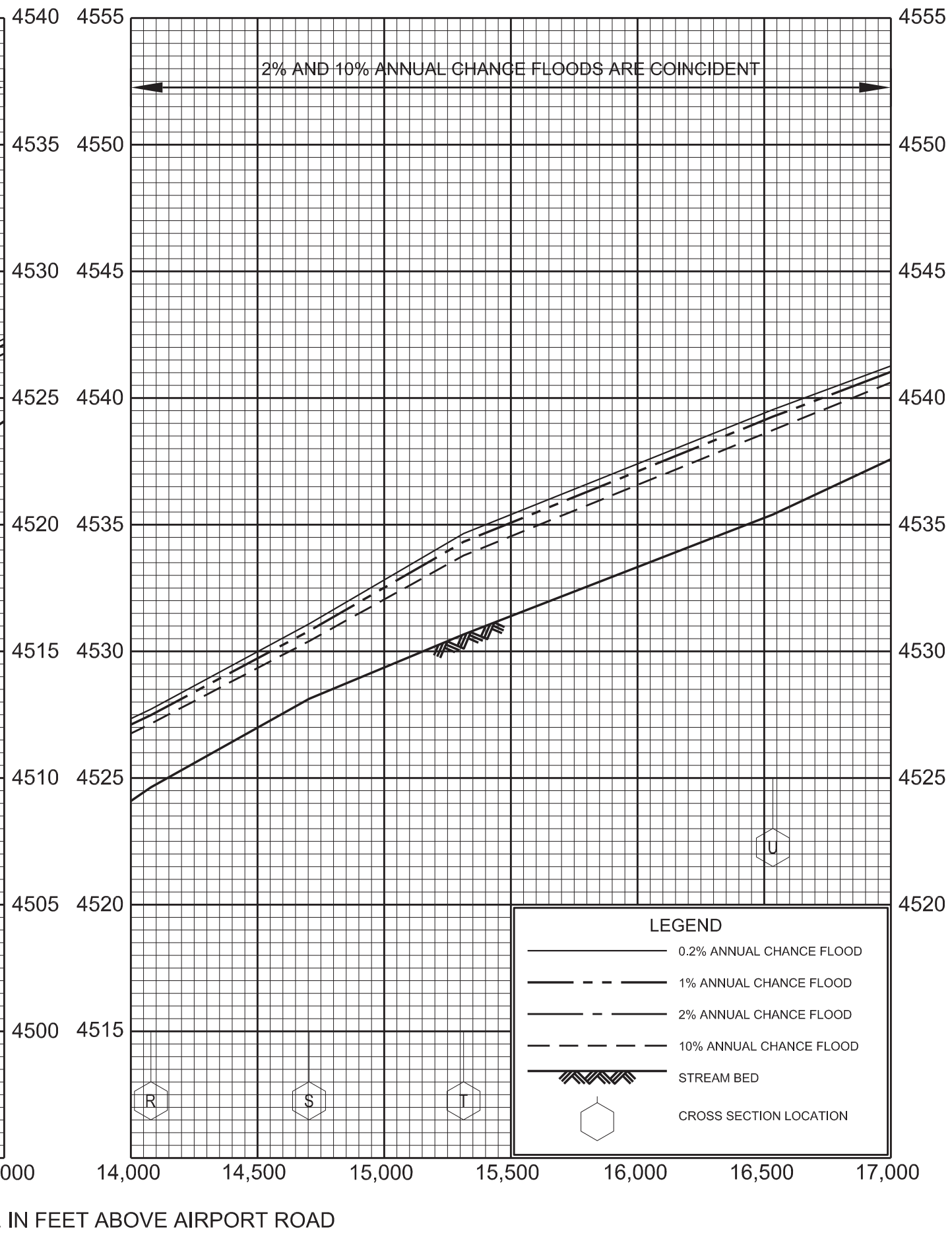
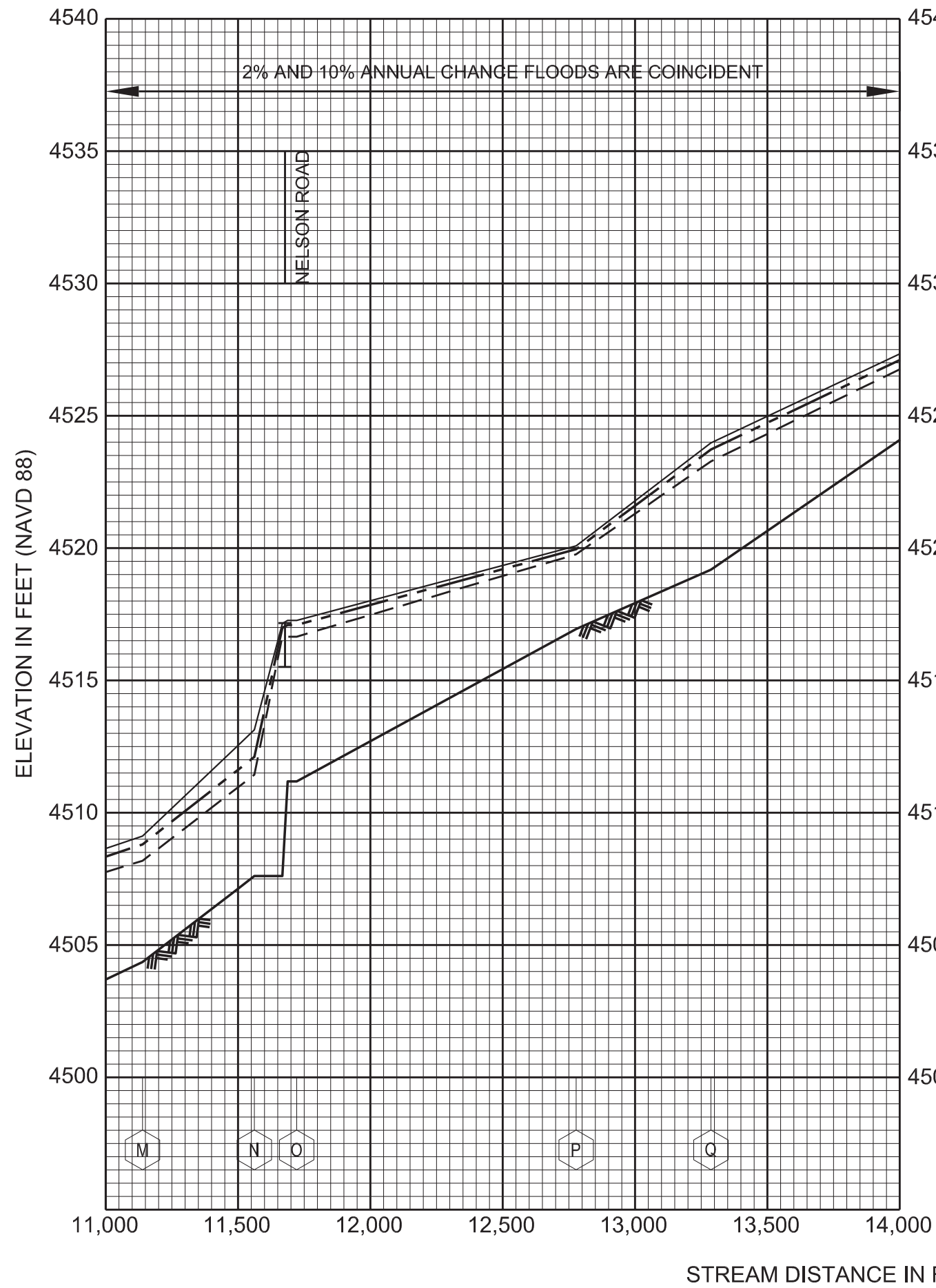
FEDERAL EMERGENCY MANAGEMENT AGENCY
GALLATIN COUNTY, MT
AND INCORPORATED AREAS



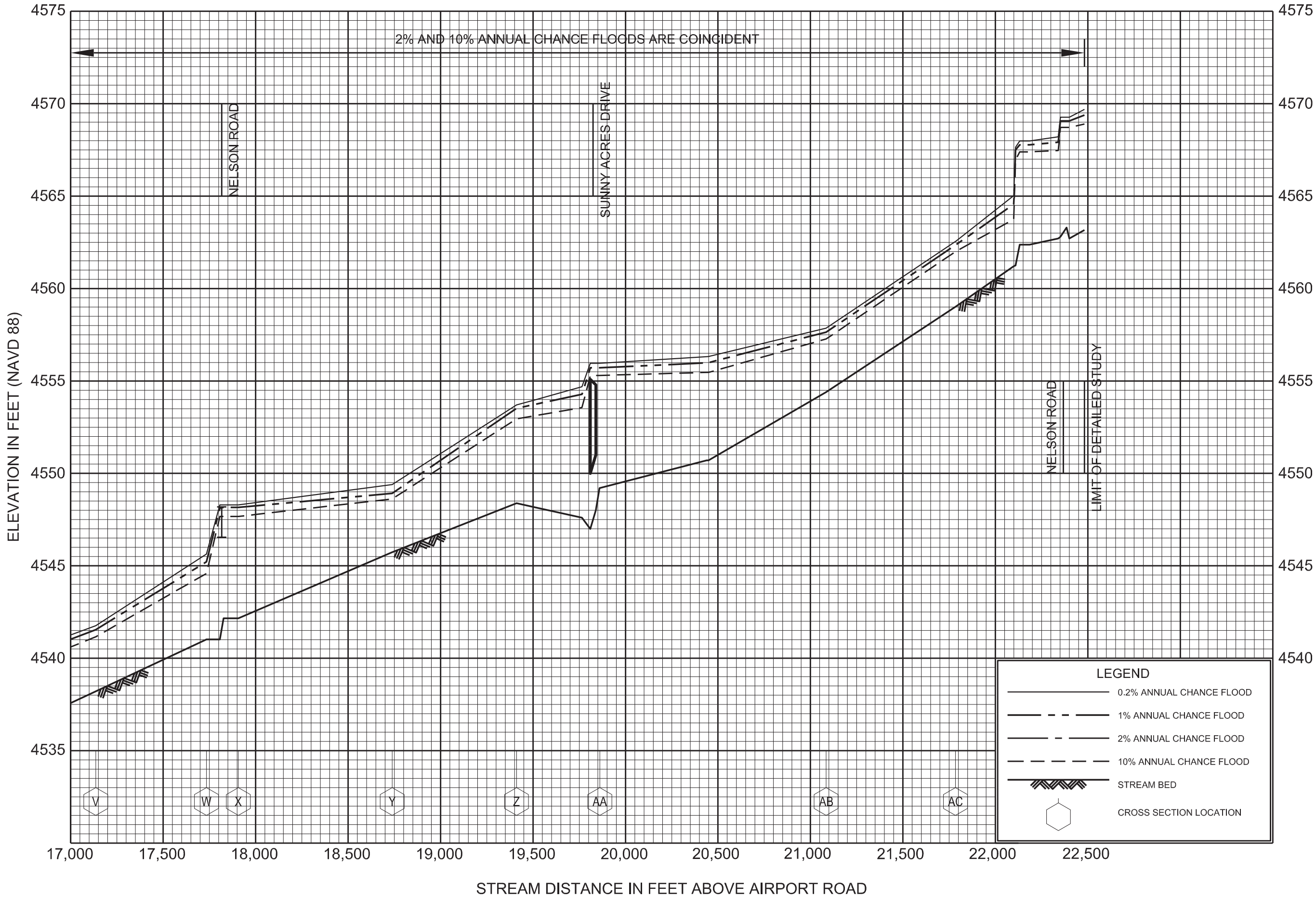
LEGEND	
	0.2% ANNUAL CHANCE FLOOD
	1% ANNUAL CHANCE FLOOD
	2% ANNUAL CHANCE FLOOD
	10% ANNUAL CHANCE FLOOD
	STREAM BED
	CROSS SECTION LOCATION

FLOOD PROFILES
BUSTER GULCH

FEDERAL EMERGENCY MANAGEMENT AGENCY
 GALLATIN COUNTY, MT
 AND INCORPORATED AREAS



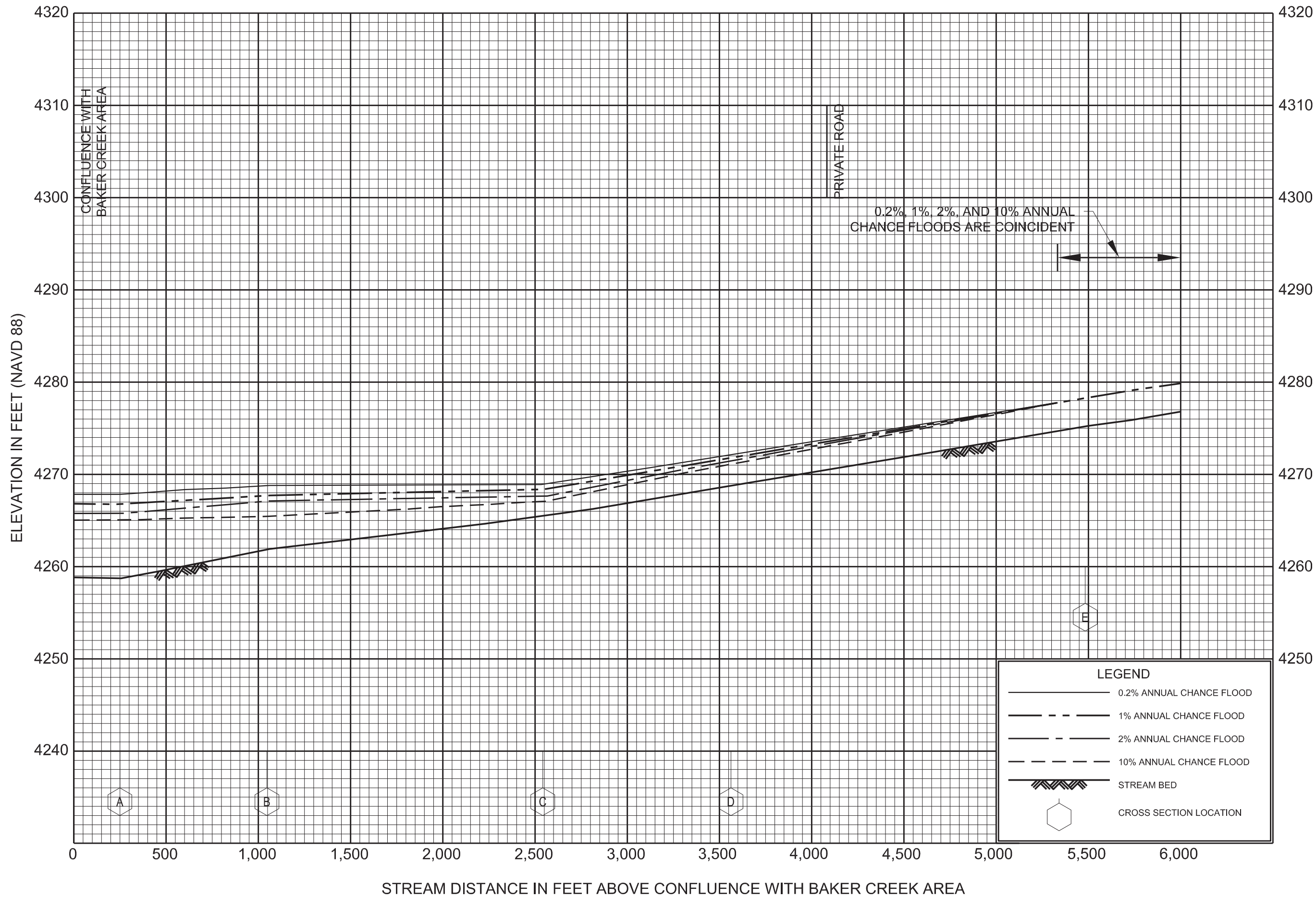
FEDERAL EMERGENCY MANAGEMENT AGENCY
 GALLATIN COUNTY, MT
 AND INCORPORATED AREAS



FLOOD PROFILES

BUSTER GULCH

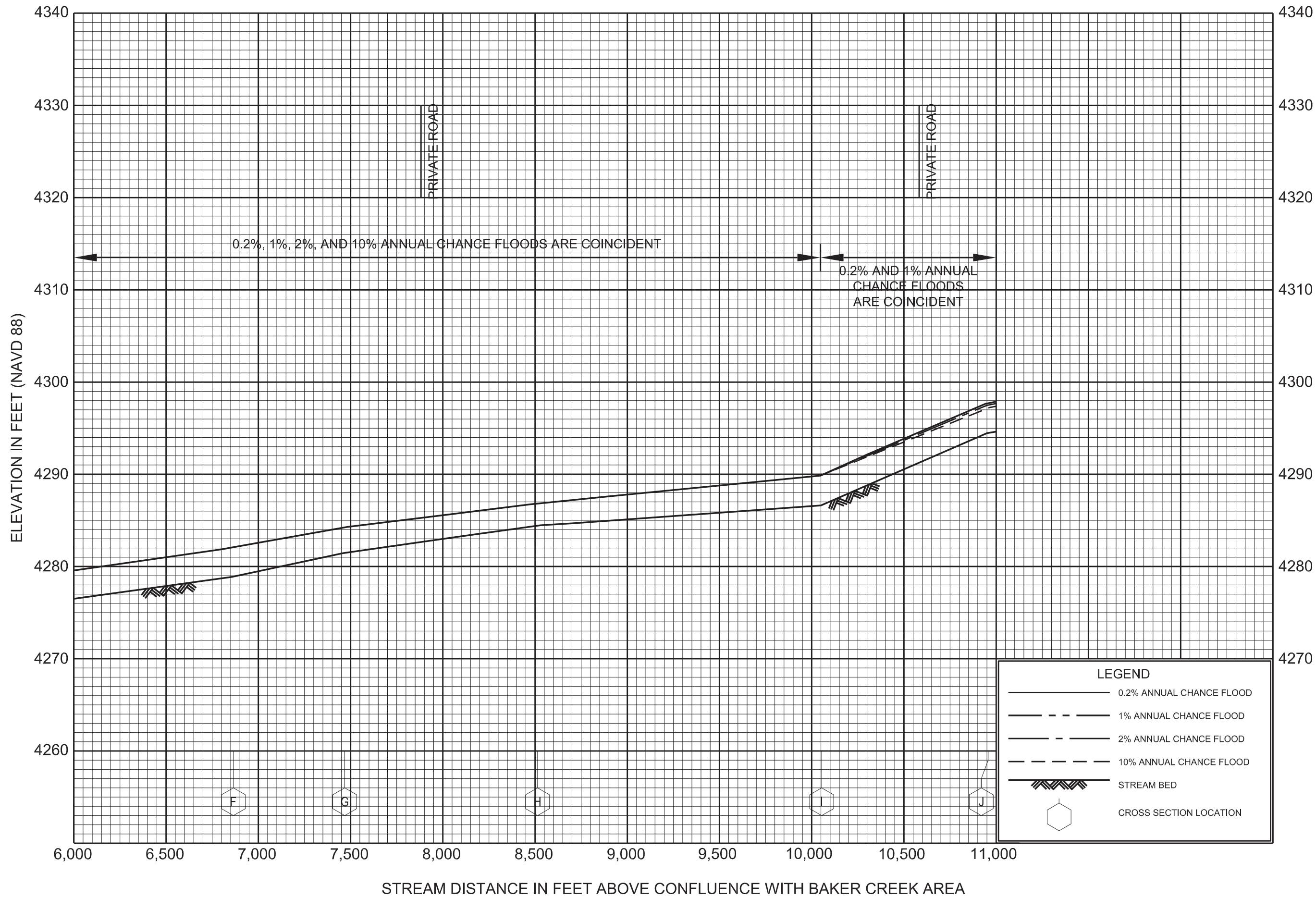
FEDERAL EMERGENCY MANAGEMENT AGENCY
 GALLATIN COUNTY, MT
 AND INCORPORATED AREAS



FLOOD PROFILES

CAMP CREEK

FEDERAL EMERGENCY MANAGEMENT AGENCY
 GALLATIN COUNTY, MT
 AND INCORPORATED AREAS

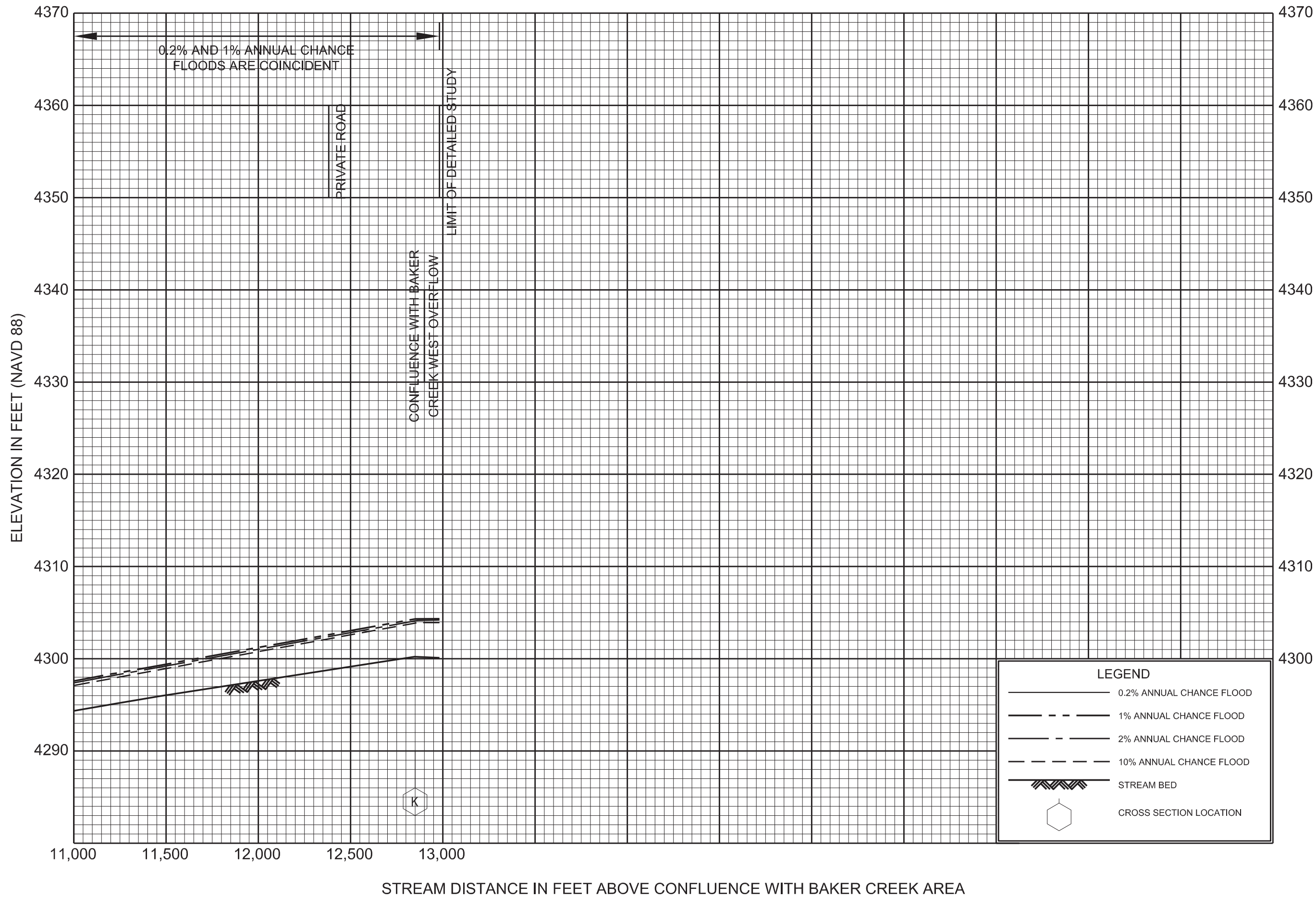


LEGEND	
	0.2% ANNUAL CHANCE FLOOD
	1% ANNUAL CHANCE FLOOD
	2% ANNUAL CHANCE FLOOD
	10% ANNUAL CHANCE FLOOD
	STREAM BED
	CROSS SECTION LOCATION

FLOOD PROFILES

CAMP CREEK

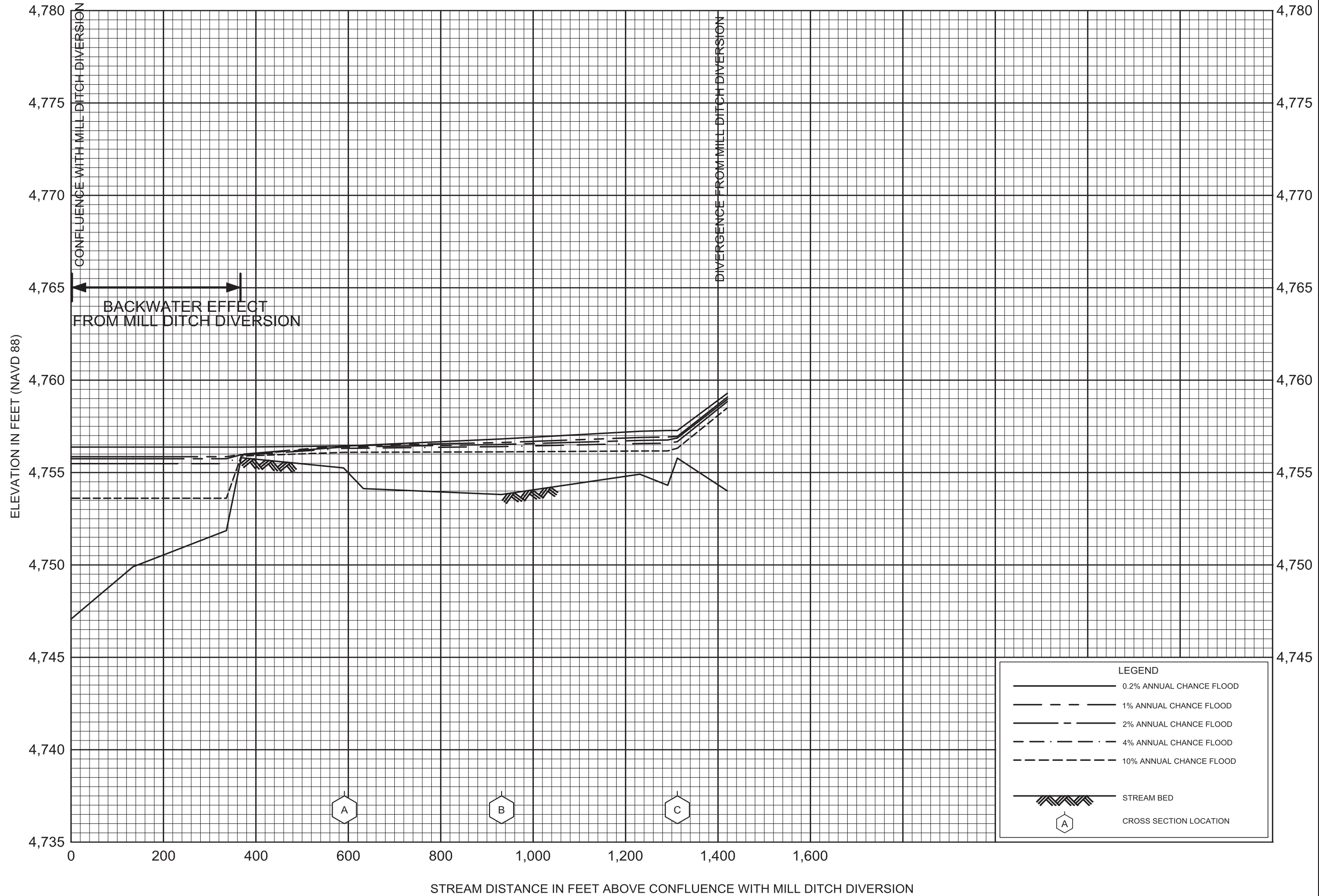
FEDERAL EMERGENCY MANAGEMENT AGENCY
GALLATIN COUNTY, MT
AND INCORPORATED AREAS



FLOOD PROFILES

CAMP CREEK

FEDERAL EMERGENCY MANAGEMENT AGENCY
 GALLATIN COUNTY, MT
 AND INCORPORATED AREAS

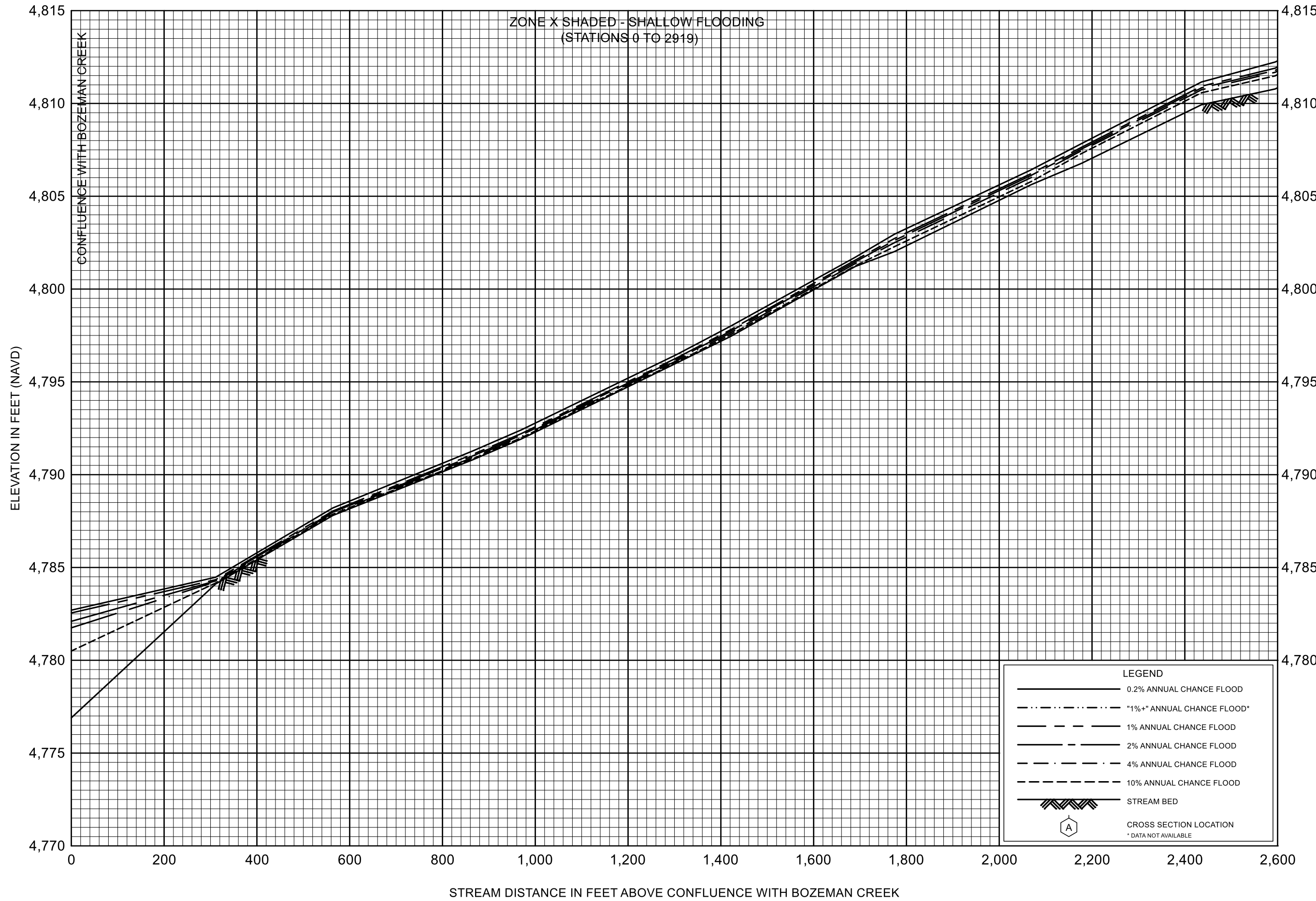


FLOOD PROFILES

CEDAR STREET SPLIT

FEDERAL EMERGENCY MANAGEMENT AGENCY

GALLATIN COUNTY, MT
AND INCORPORATED AREAS

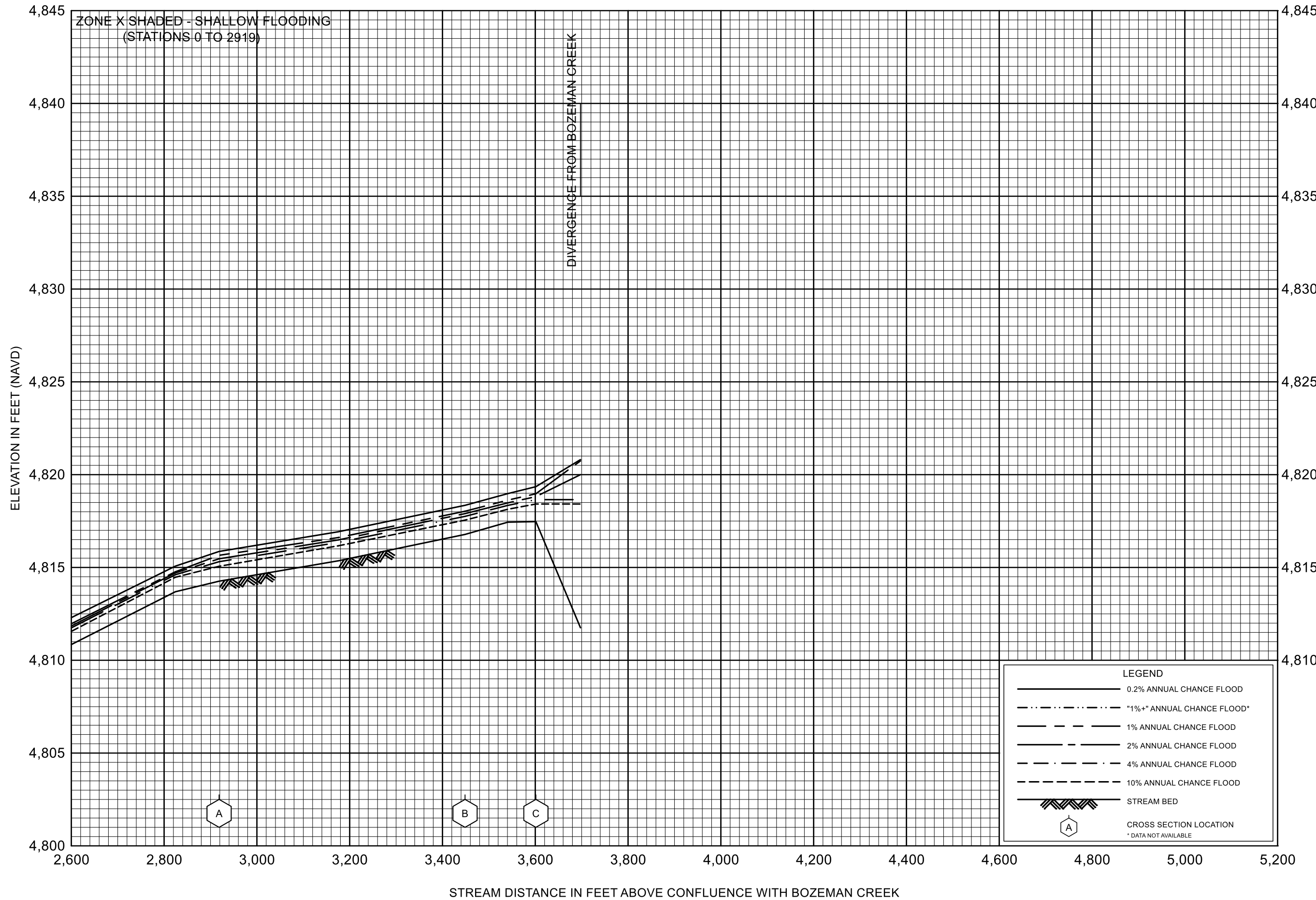


FLOOD PROFILES

CHURCH AVENUE SPLIT

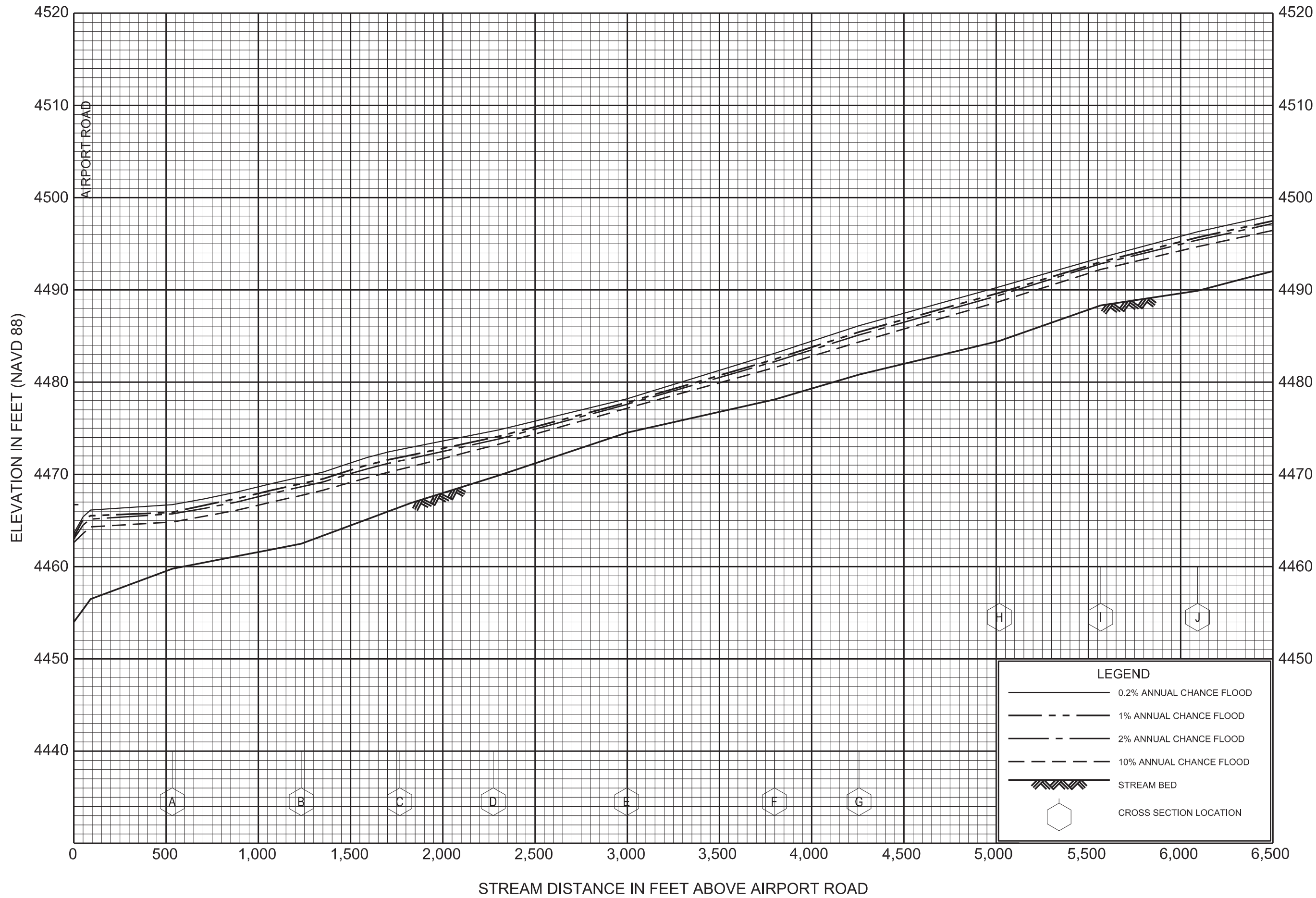
FEDERAL EMERGENCY MANAGEMENT AGENCY

GALLATIN COUNTY, MT
AND INCORPORATED AREAS



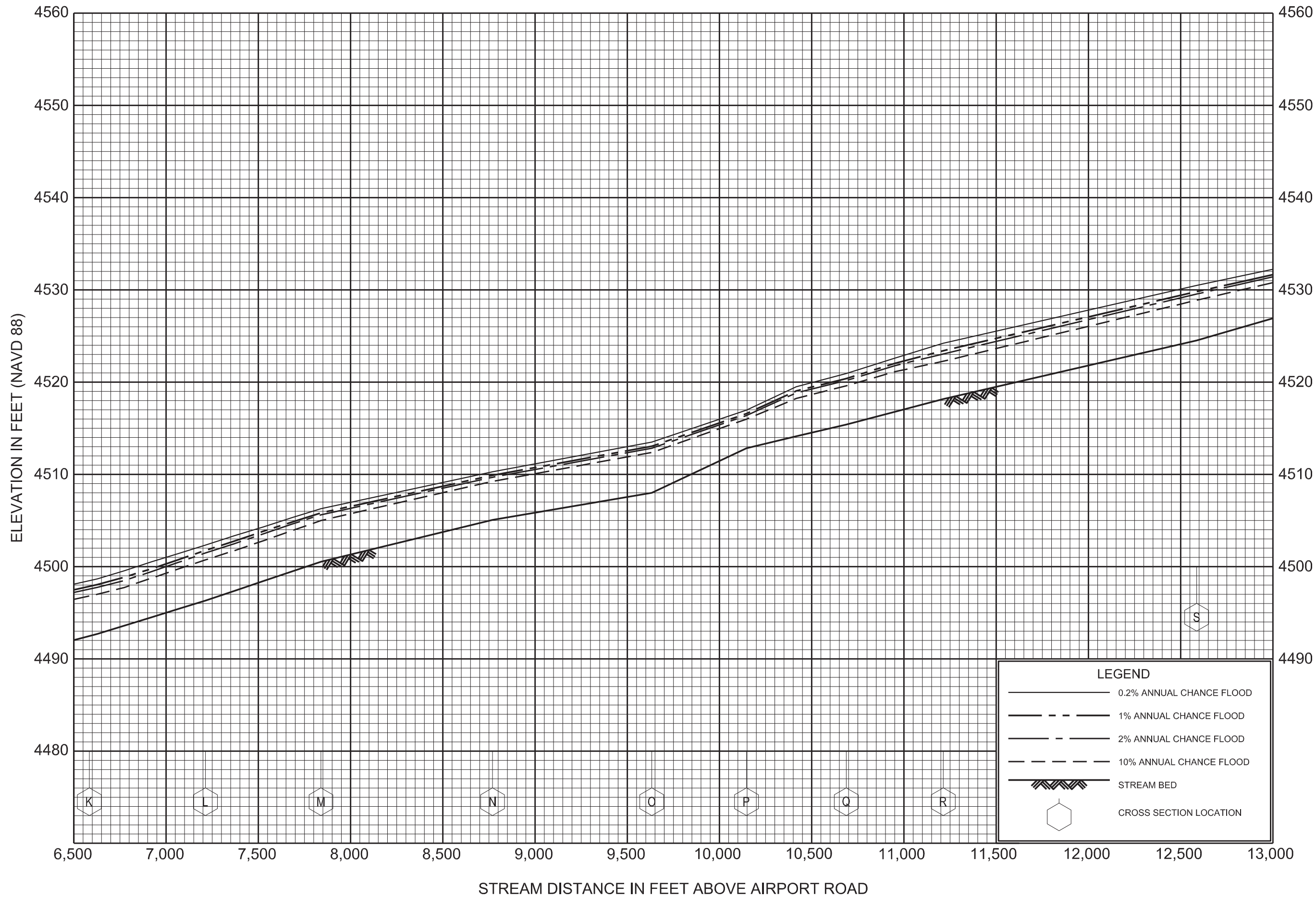
FLOOD PROFILES
CHURCH AVENUE SPLIT

FEDERAL EMERGENCY MANAGEMENT AGENCY
GALLATIN COUNTY, MT
AND INCORPORATED AREAS



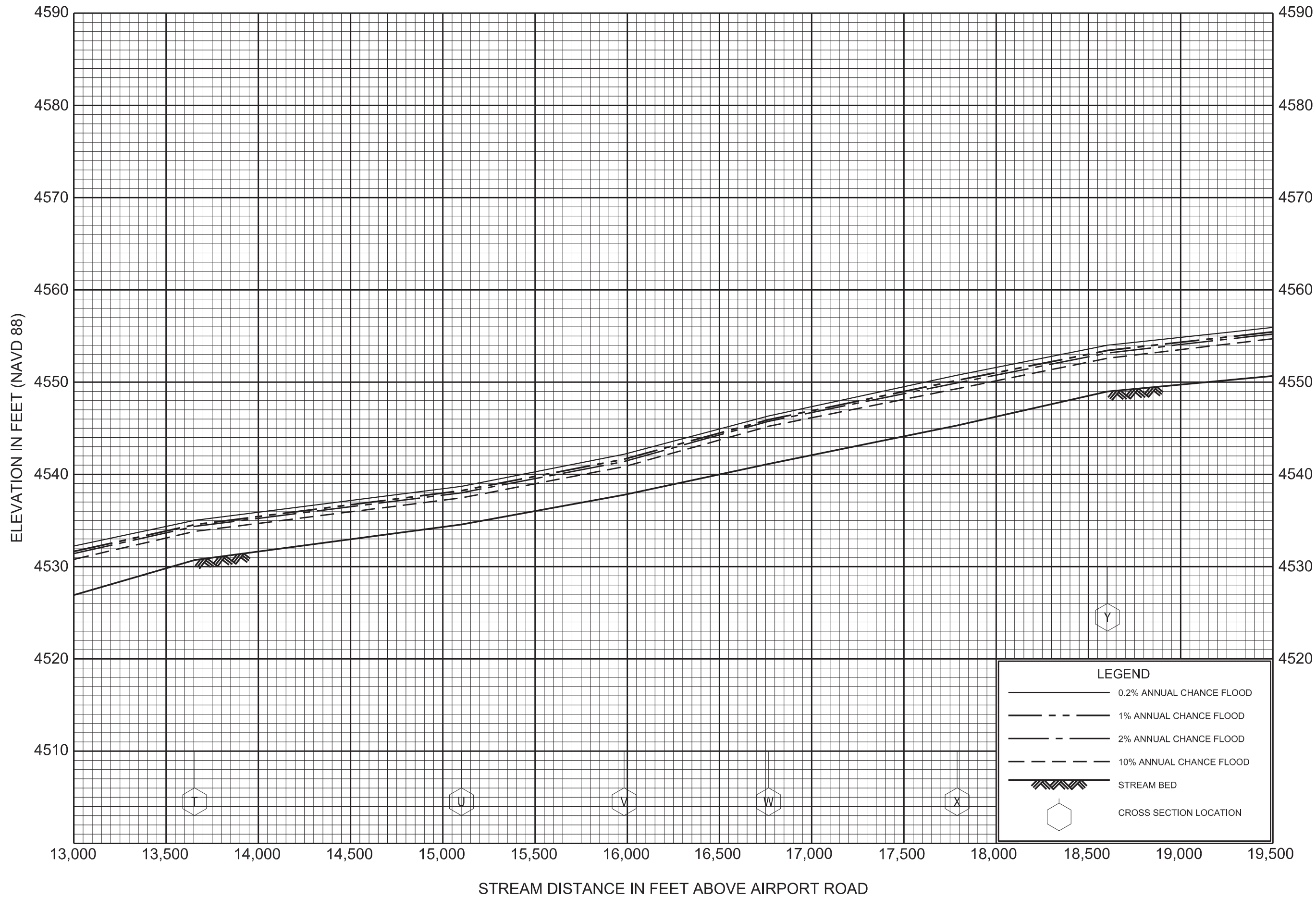
FLOOD PROFILES
EAST GALLATIN RIVER

FEDERAL EMERGENCY MANAGEMENT AGENCY
GALLATIN COUNTY, MT
AND INCORPORATED AREAS



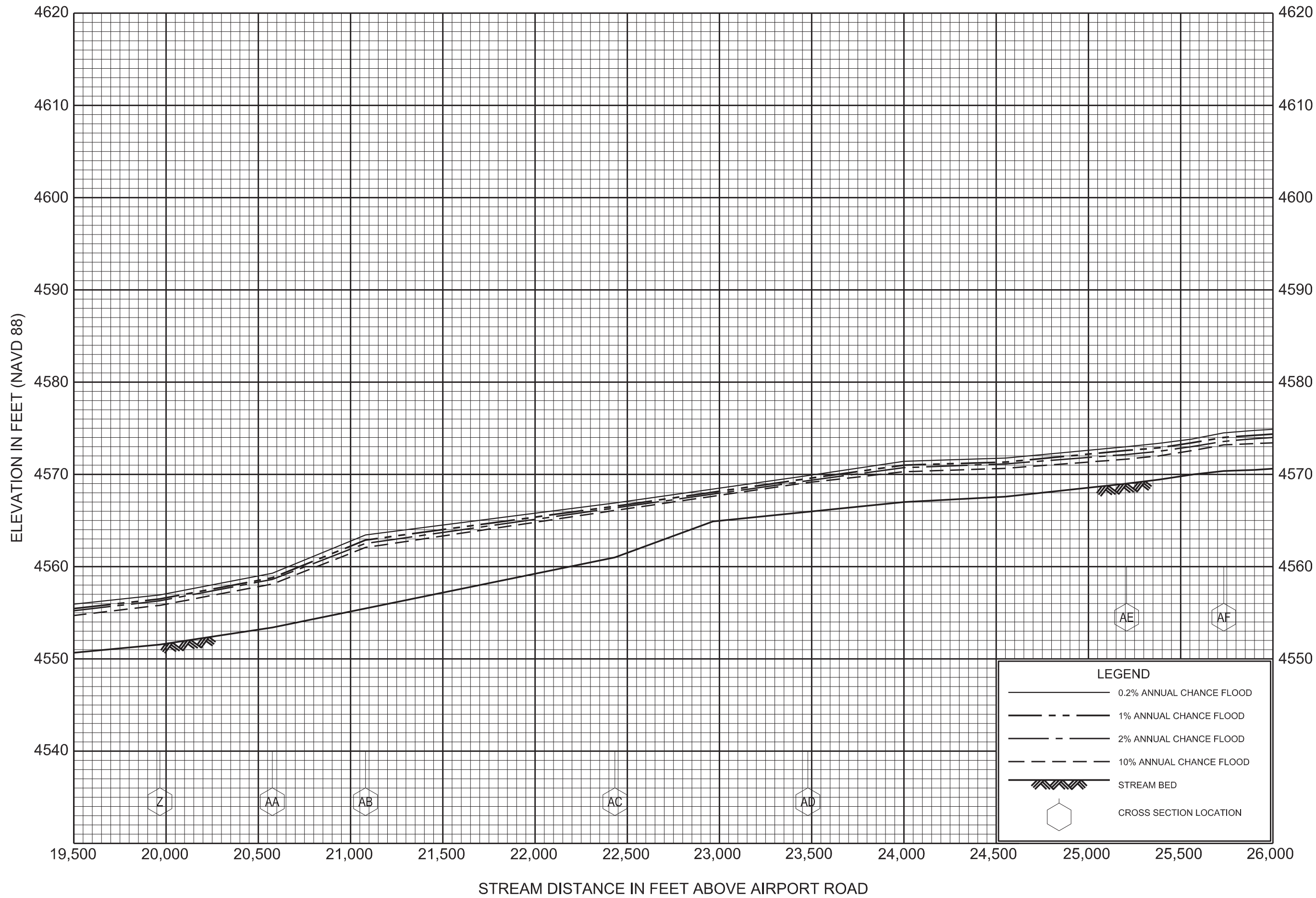
FLOOD PROFILES
EAST GALLATIN RIVER

FEDERAL EMERGENCY MANAGEMENT AGENCY
GALLATIN COUNTY, MT
AND INCORPORATED AREAS



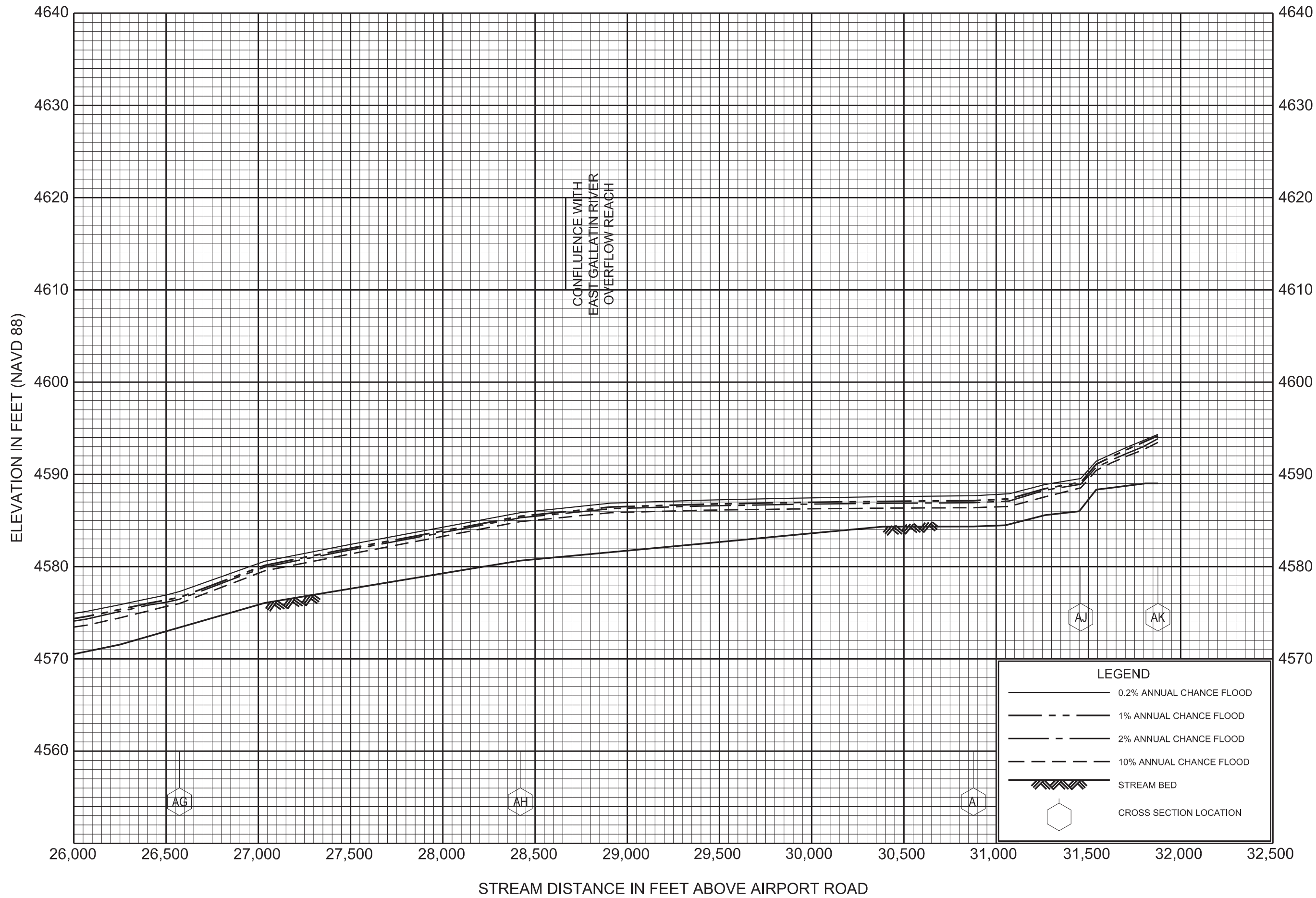
FLOOD PROFILES
EAST GALLATIN RIVER

FEDERAL EMERGENCY MANAGEMENT AGENCY
GALLATIN COUNTY, MT
AND INCORPORATED AREAS



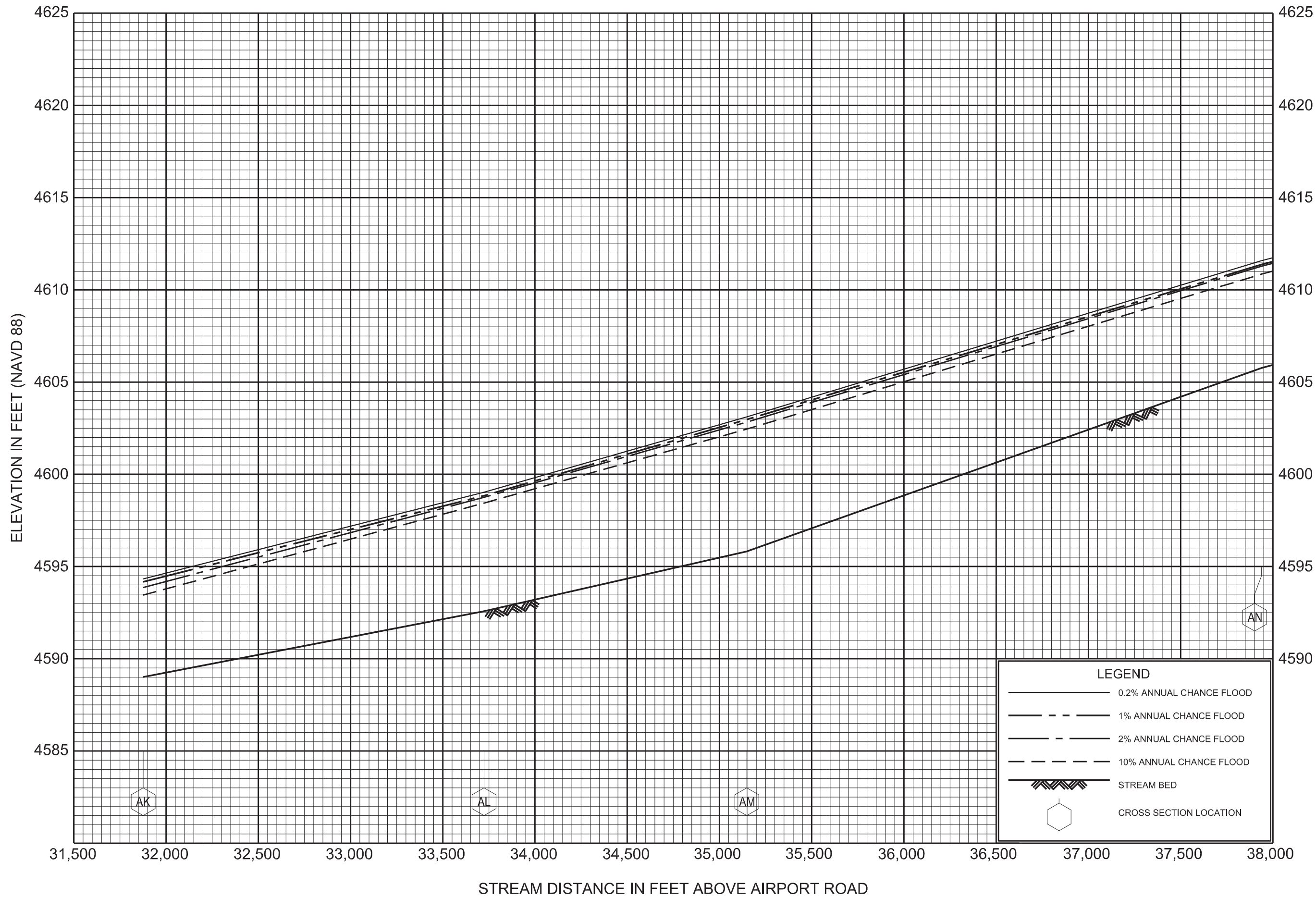
FLOOD PROFILES
EAST GALLATIN RIVER

FEDERAL EMERGENCY MANAGEMENT AGENCY
GALLATIN COUNTY, MT
AND INCORPORATED AREAS



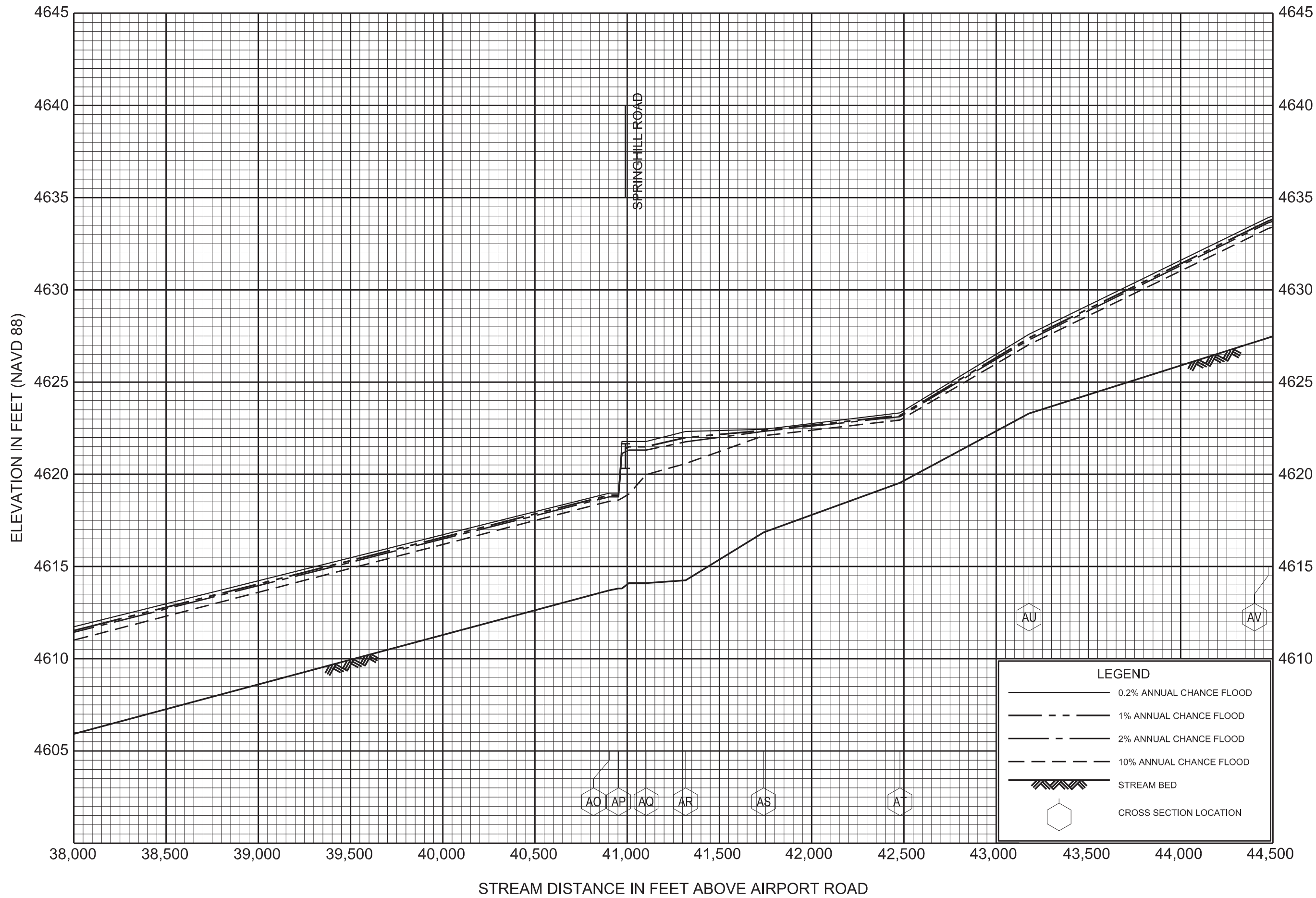
FLOOD PROFILES
EAST GALLATIN RIVER

FEDERAL EMERGENCY MANAGEMENT AGENCY
 GALLATIN COUNTY, MT
 AND INCORPORATED AREAS



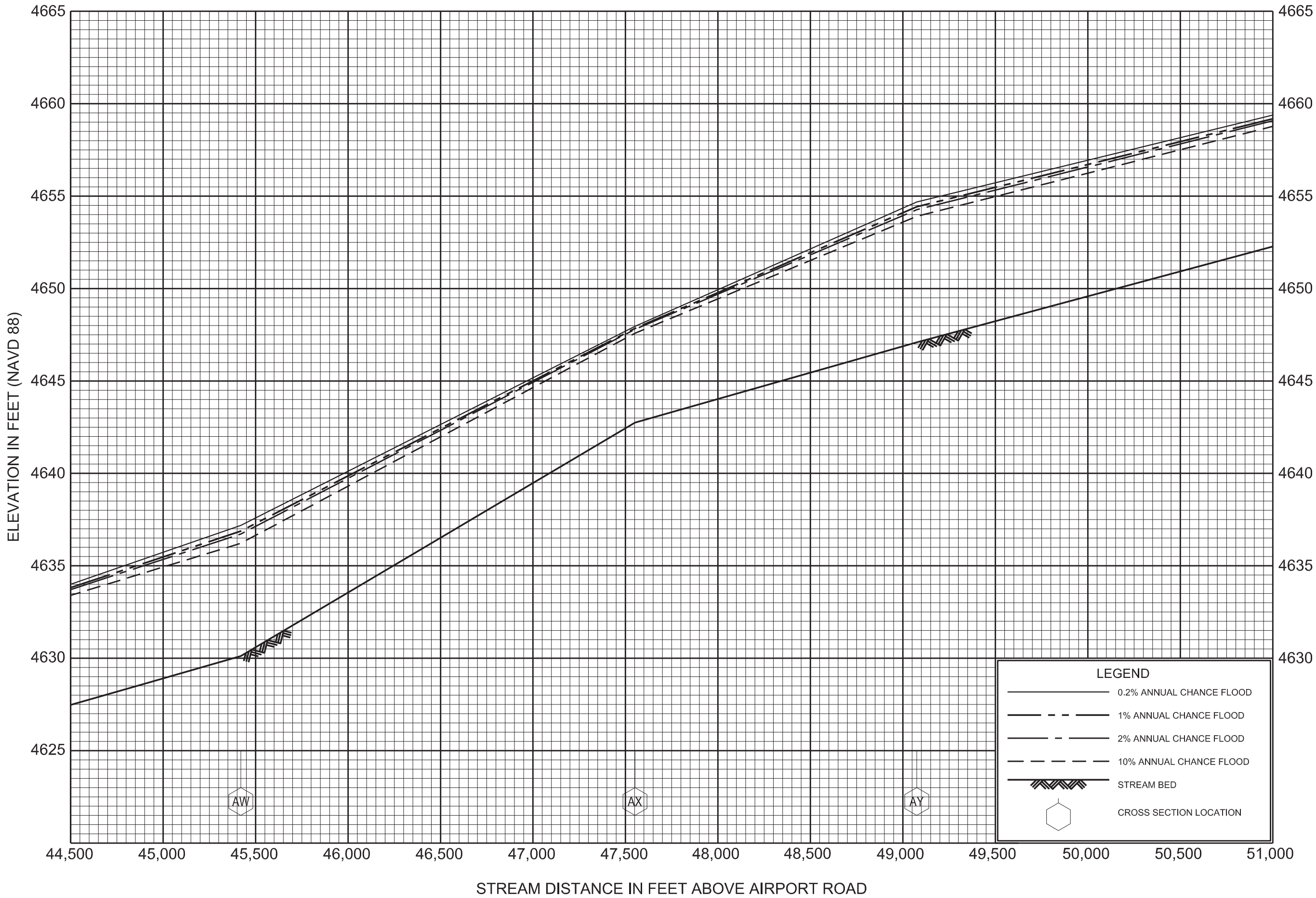
FLOOD PROFILES
EAST GALLATIN RIVER

FEDERAL EMERGENCY MANAGEMENT AGENCY
GALLATIN COUNTY, MT
AND INCORPORATED AREAS



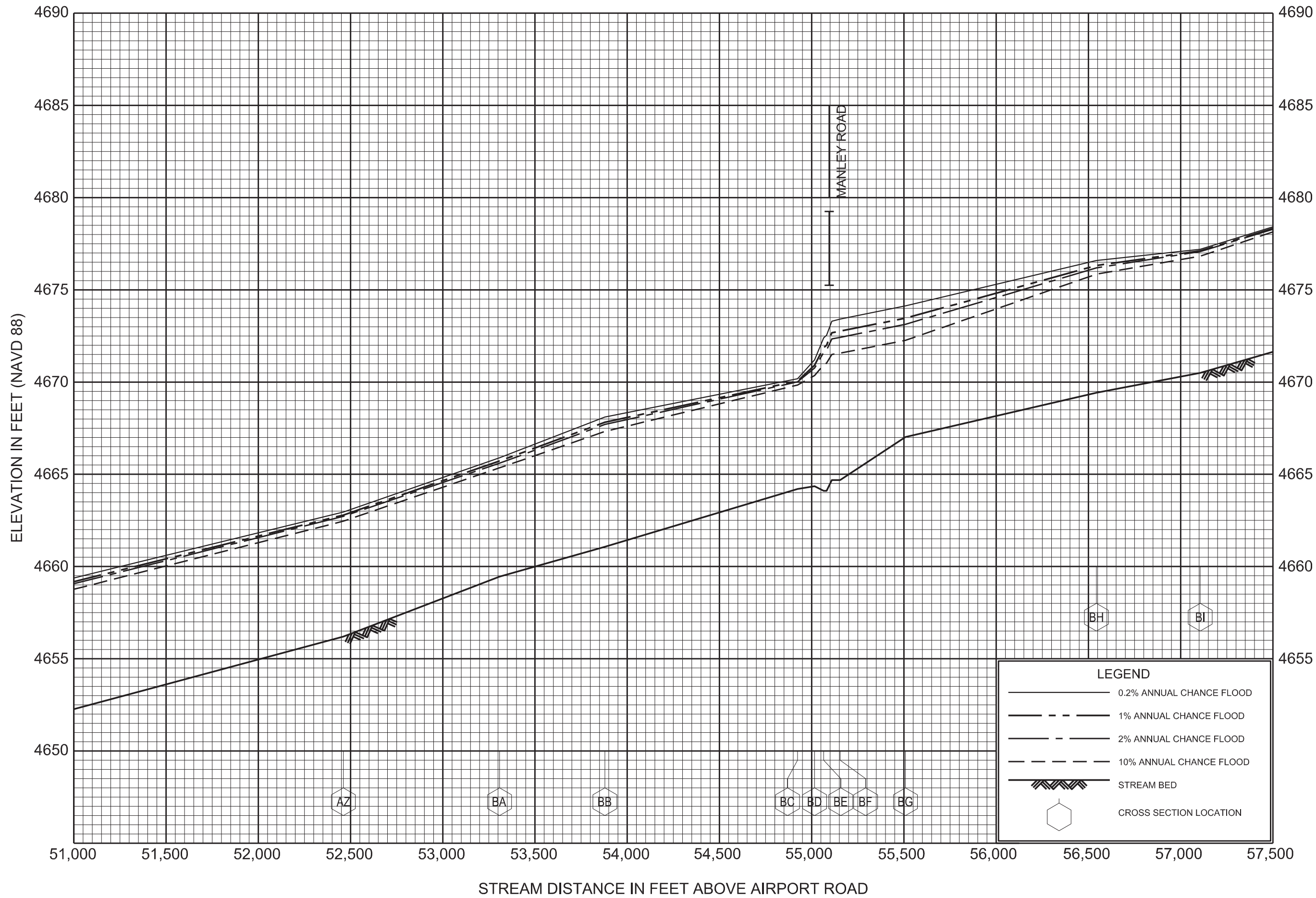
FLOOD PROFILES
EAST GALLATIN RIVER

FEDERAL EMERGENCY MANAGEMENT AGENCY
GALLATIN COUNTY, MT
AND INCORPORATED AREAS



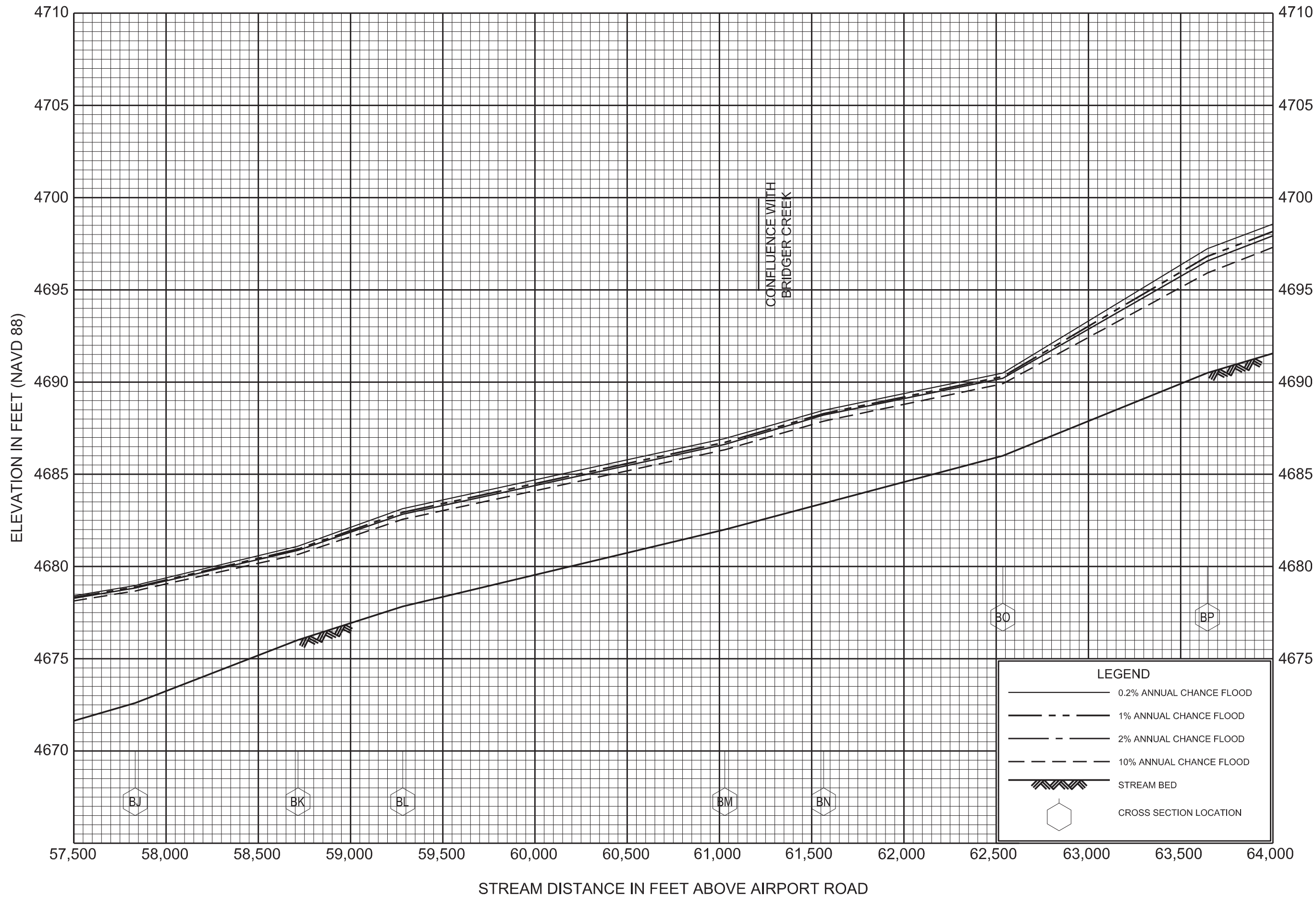
FLOOD PROFILES
EAST GALLATIN RIVER

FEDERAL EMERGENCY MANAGEMENT AGENCY
GALLATIN COUNTY, MT
AND INCORPORATED AREAS



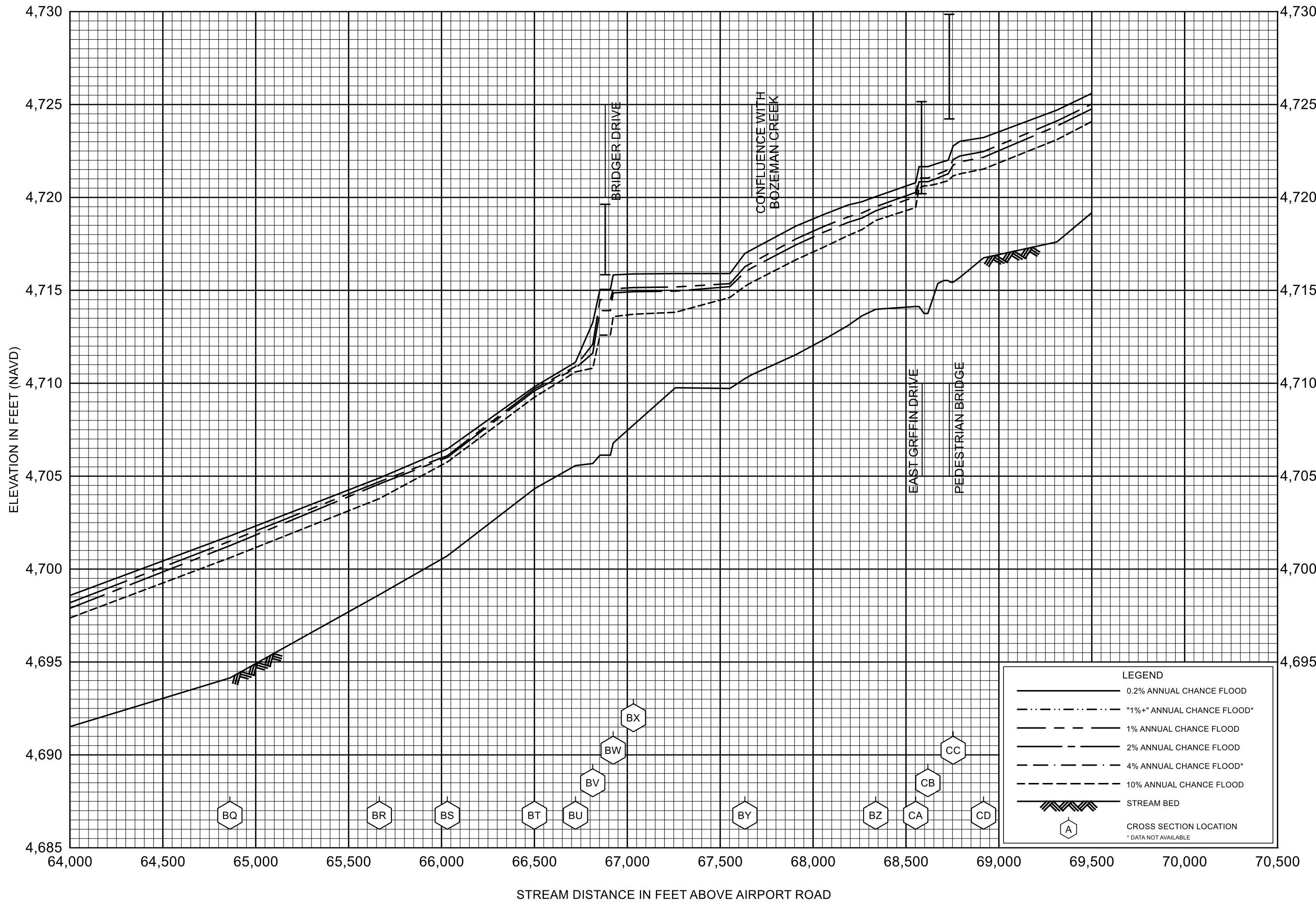
FLOOD PROFILES
EAST GALLATIN RIVER

FEDERAL EMERGENCY MANAGEMENT AGENCY
GALLATIN COUNTY, MT
AND INCORPORATED AREAS



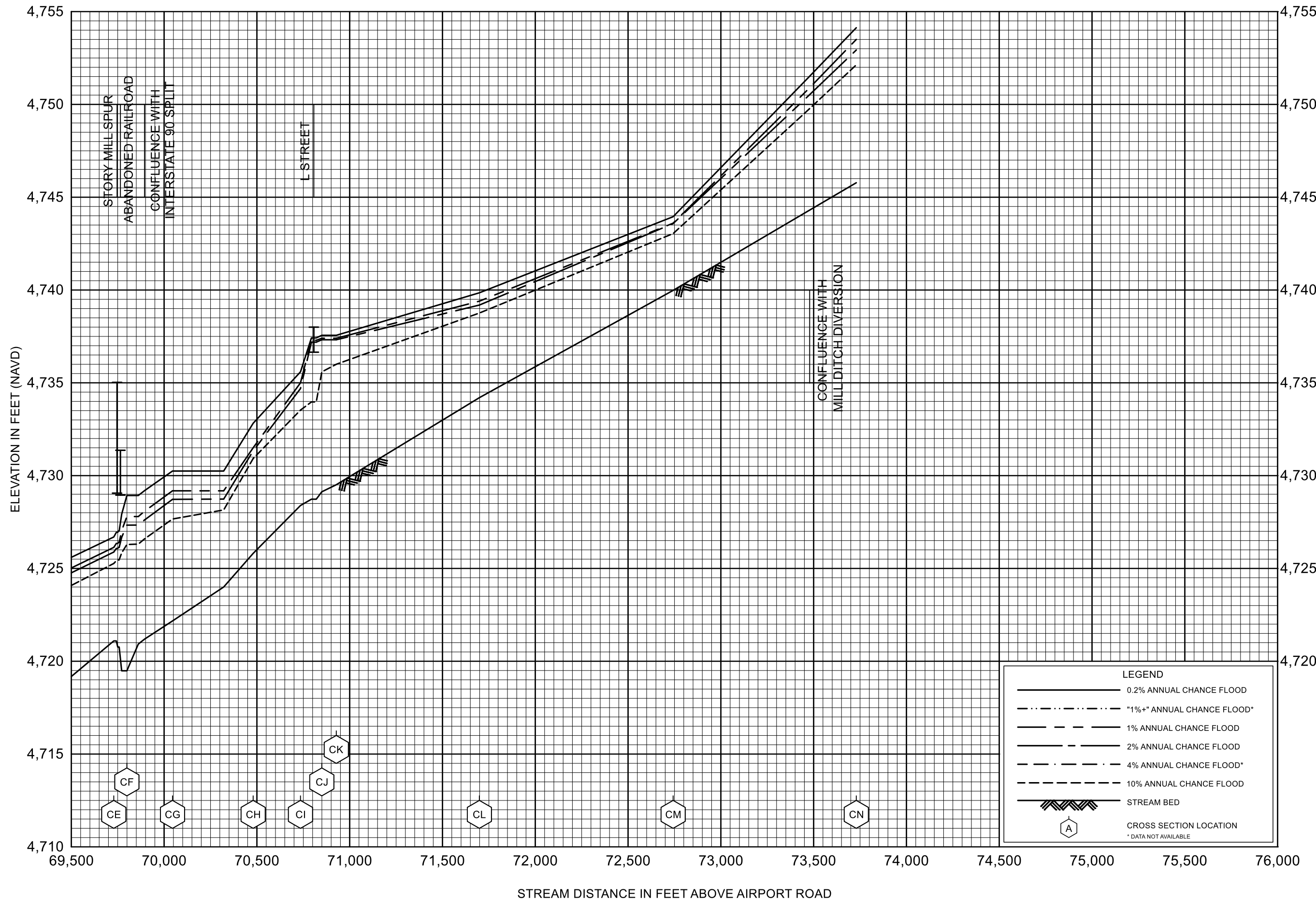
FLOOD PROFILES
EAST GALLATIN RIVER

FEDERAL EMERGENCY MANAGEMENT AGENCY
GALLATIN COUNTY, MT
AND INCORPORATED AREAS



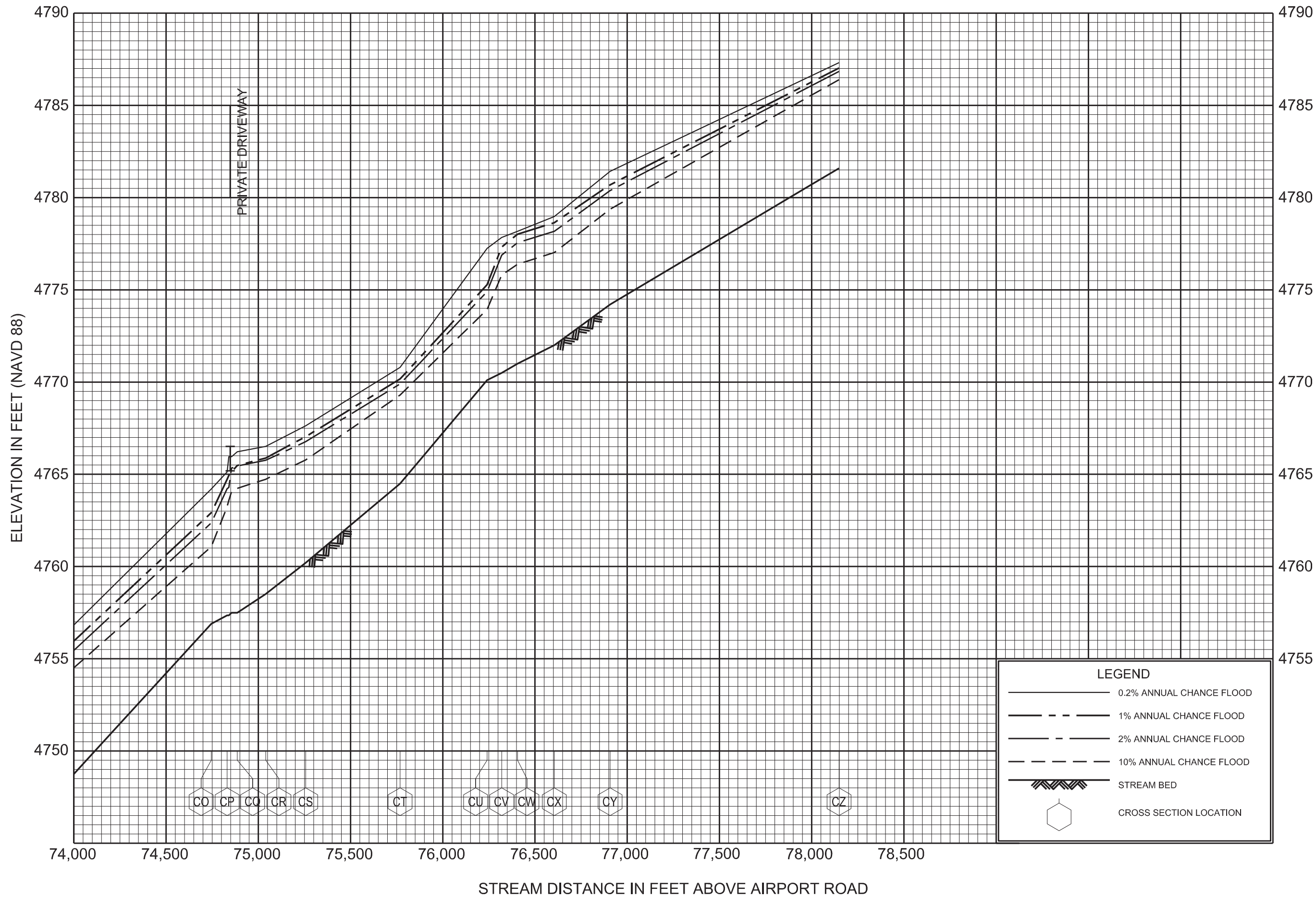
FLOOD PROFILES
EAST GALLATIN RIVER

FEDERAL EMERGENCY MANAGEMENT AGENCY
GALLATIN COUNTY, MT
AND INCORPORATED AREAS



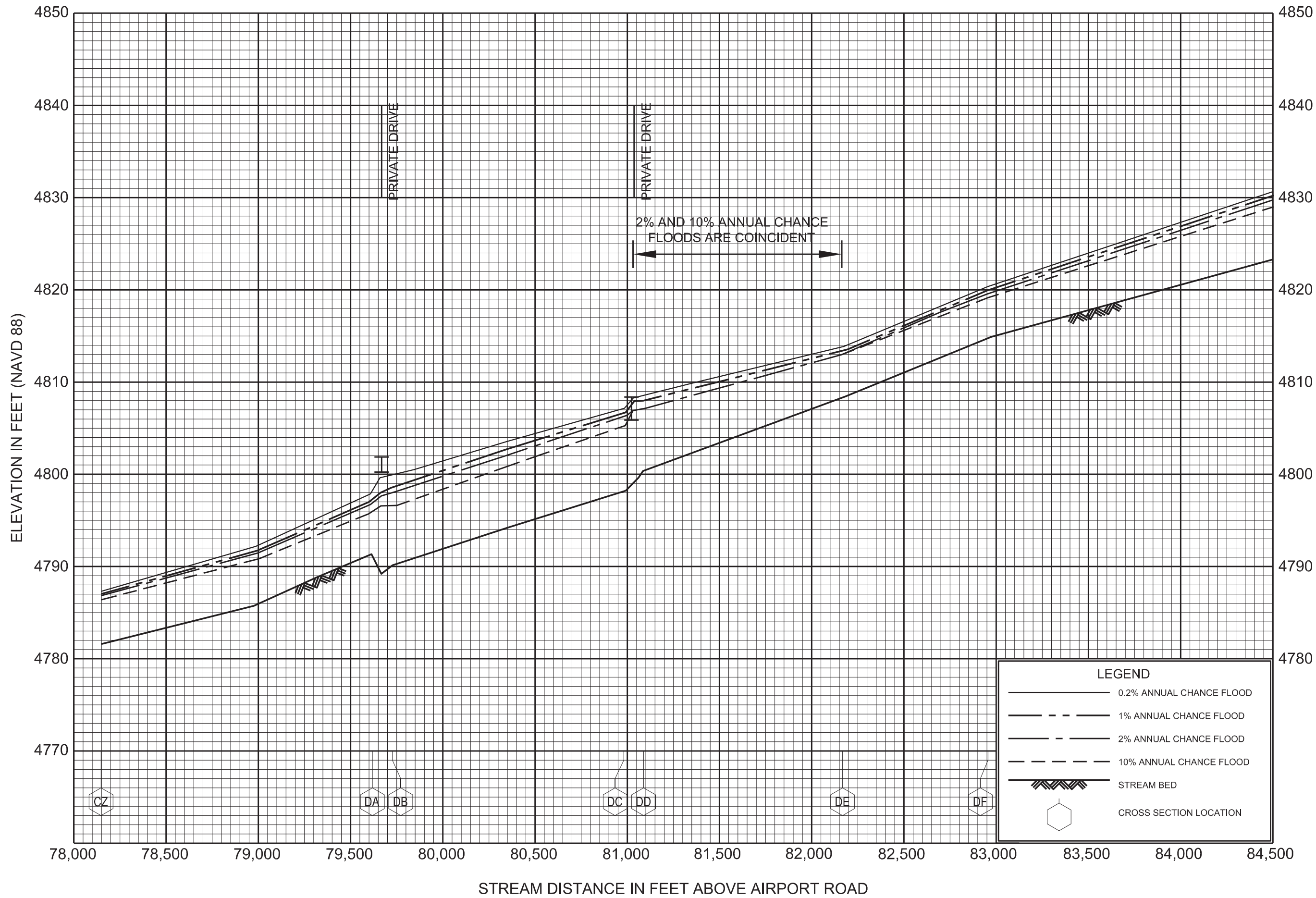
FLOOD PROFILES
EAST GALLATIN RIVER

FEDERAL EMERGENCY MANAGEMENT AGENCY
GALLATIN COUNTY, MT
AND INCORPORATED AREAS



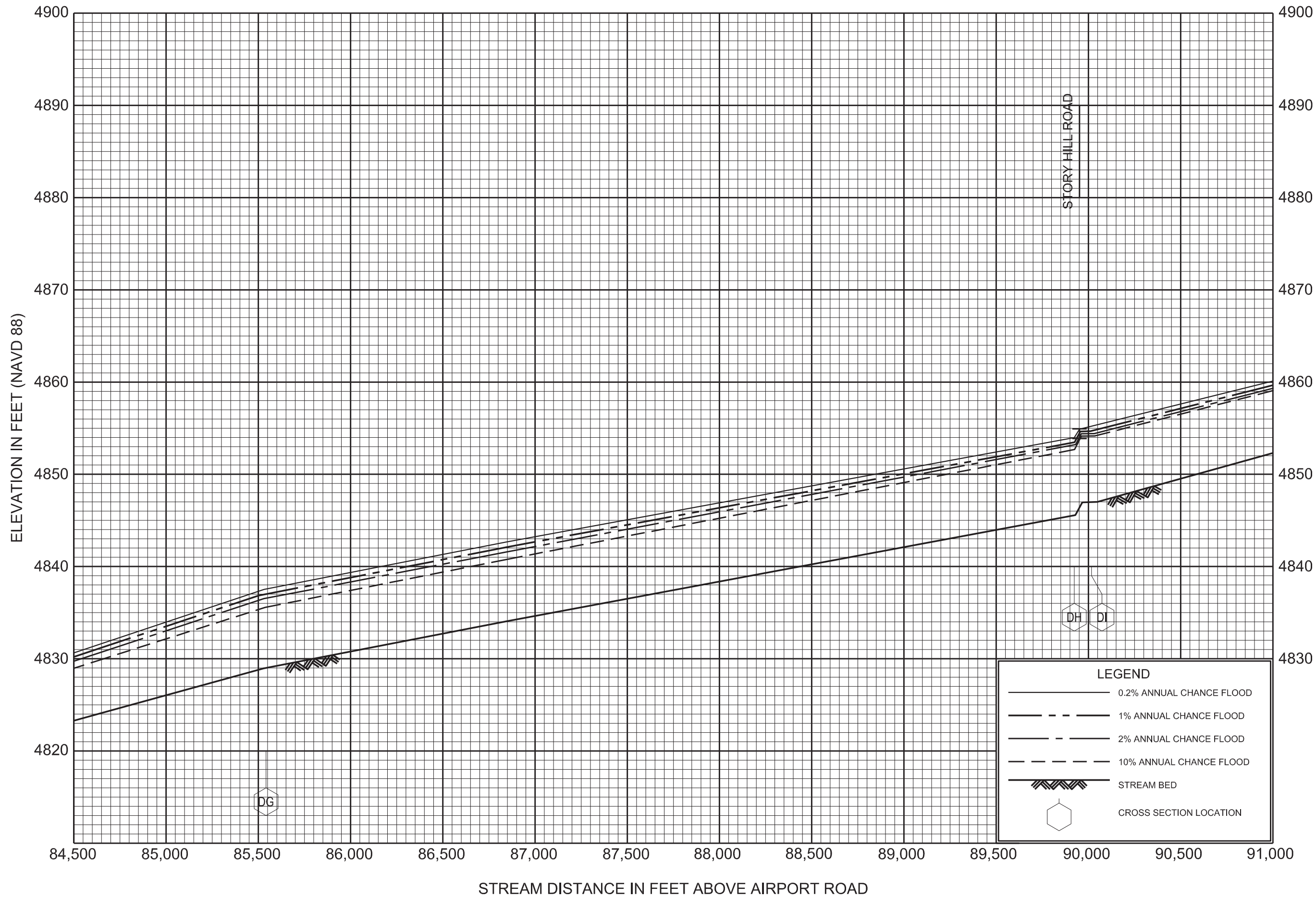
FLOOD PROFILES
EAST GALLATIN RIVER

FEDERAL EMERGENCY MANAGEMENT AGENCY
GALLATIN COUNTY, MT
 AND INCORPORATED AREAS



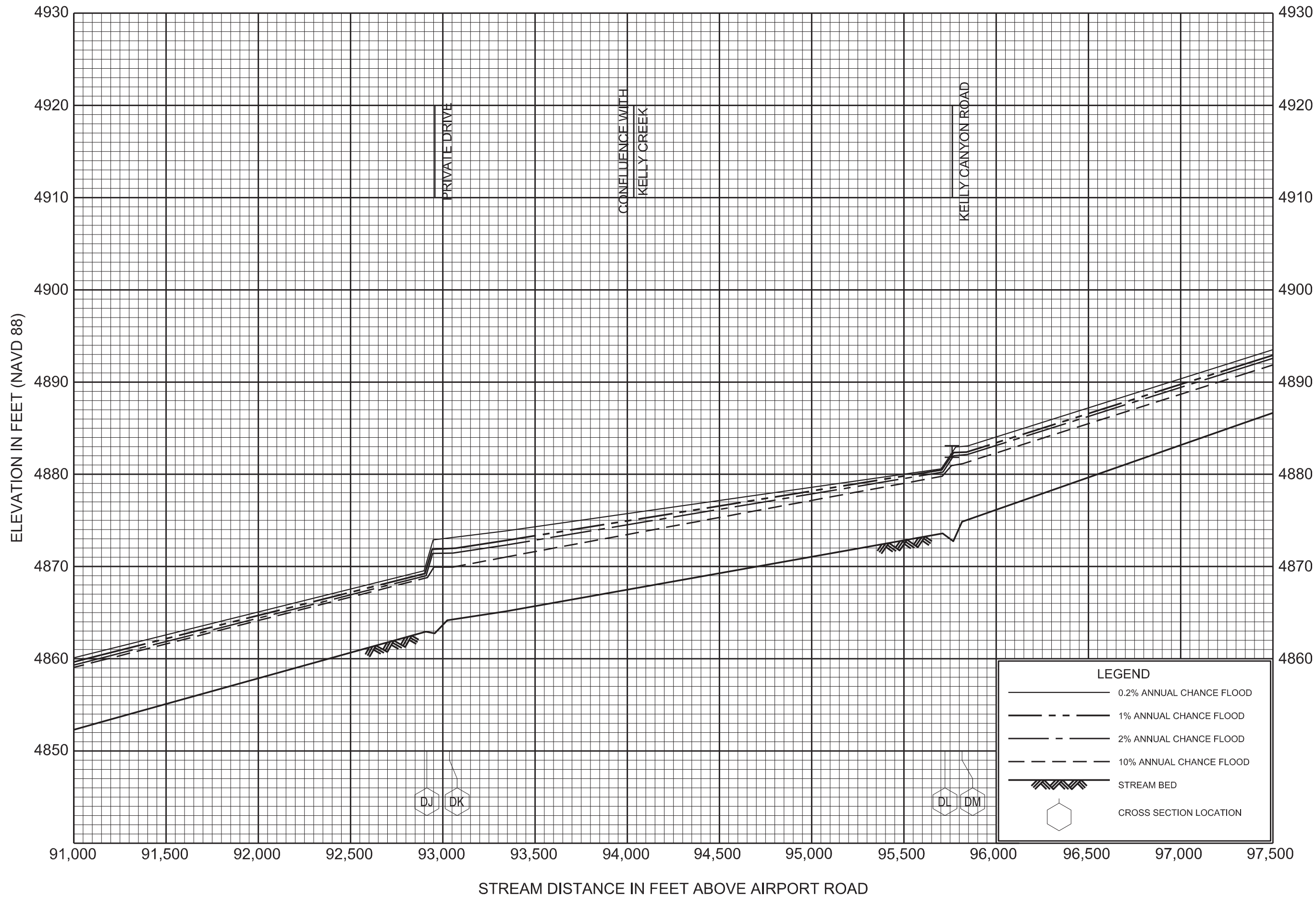
FLOOD PROFILES
EAST GALLATIN RIVER

FEDERAL EMERGENCY MANAGEMENT AGENCY
 GALLATIN COUNTY, MT
 AND INCORPORATED AREAS



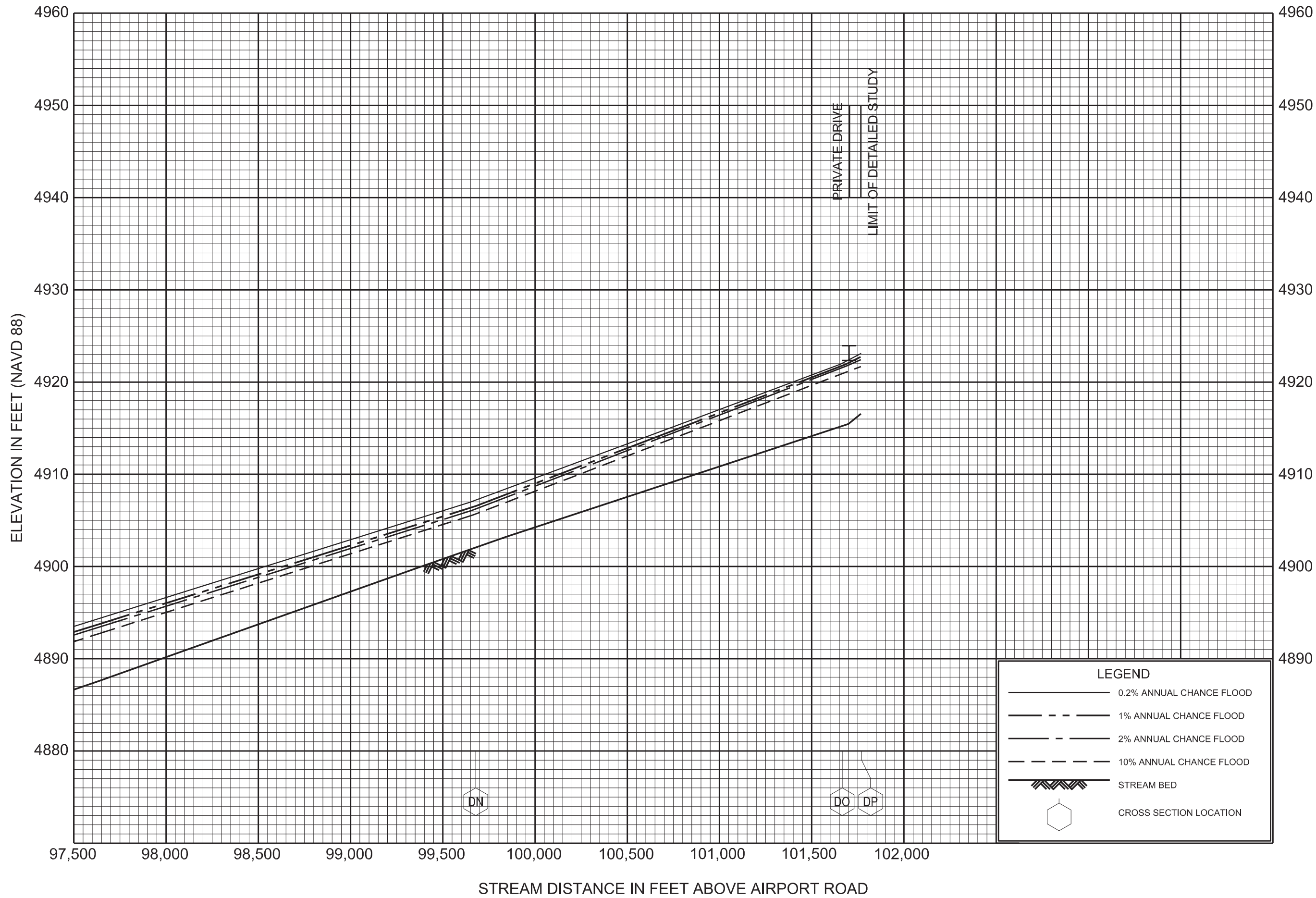
FLOOD PROFILES
EAST GALLATIN RIVER

FEDERAL EMERGENCY MANAGEMENT AGENCY
GALLATIN COUNTY, MT
AND INCORPORATED AREAS



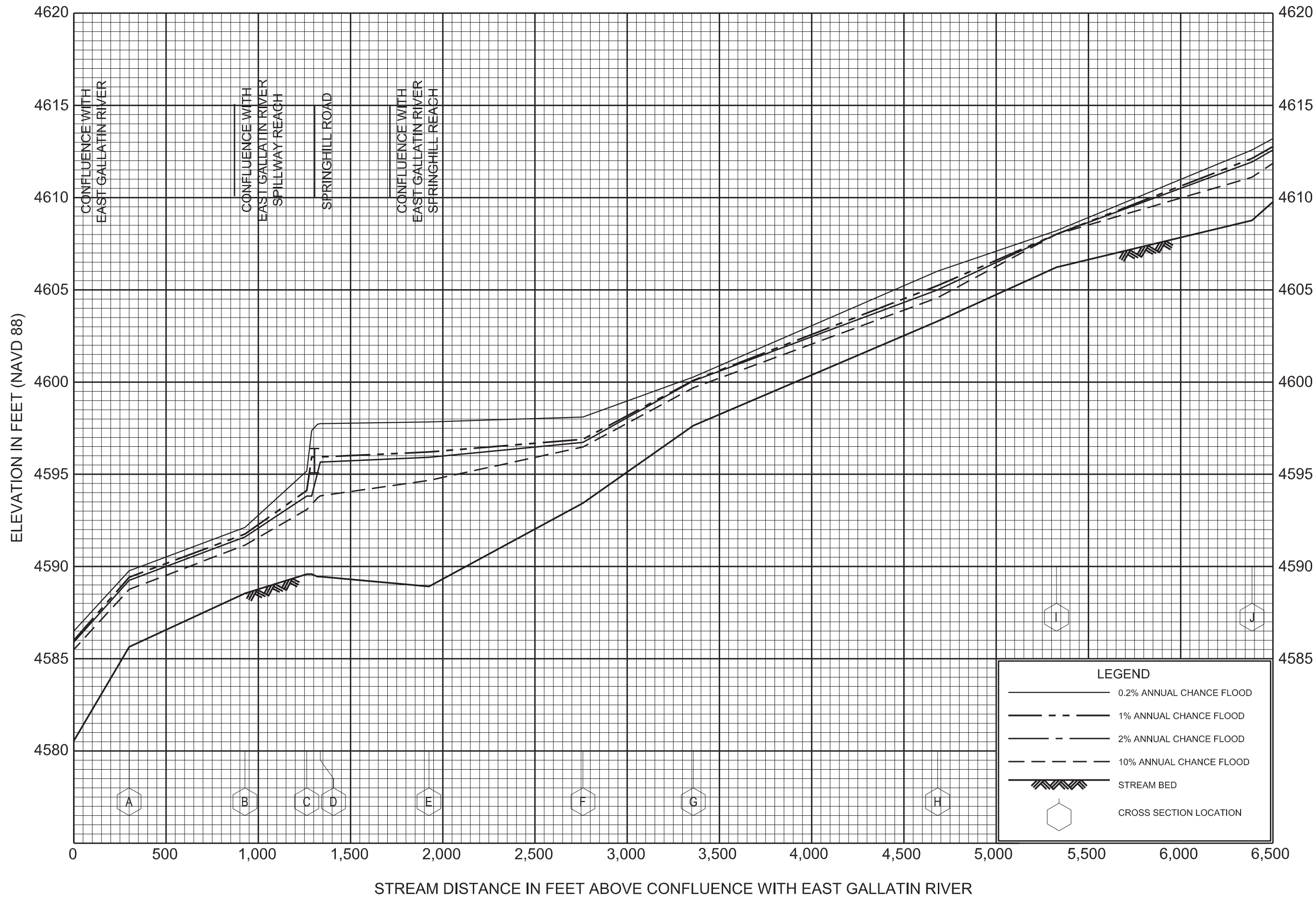
FLOOD PROFILES
EAST GALLATIN RIVER

FEDERAL EMERGENCY MANAGEMENT AGENCY
GALLATIN COUNTY, MT
AND INCORPORATED AREAS



FLOOD PROFILES
EAST GALLATIN RIVER

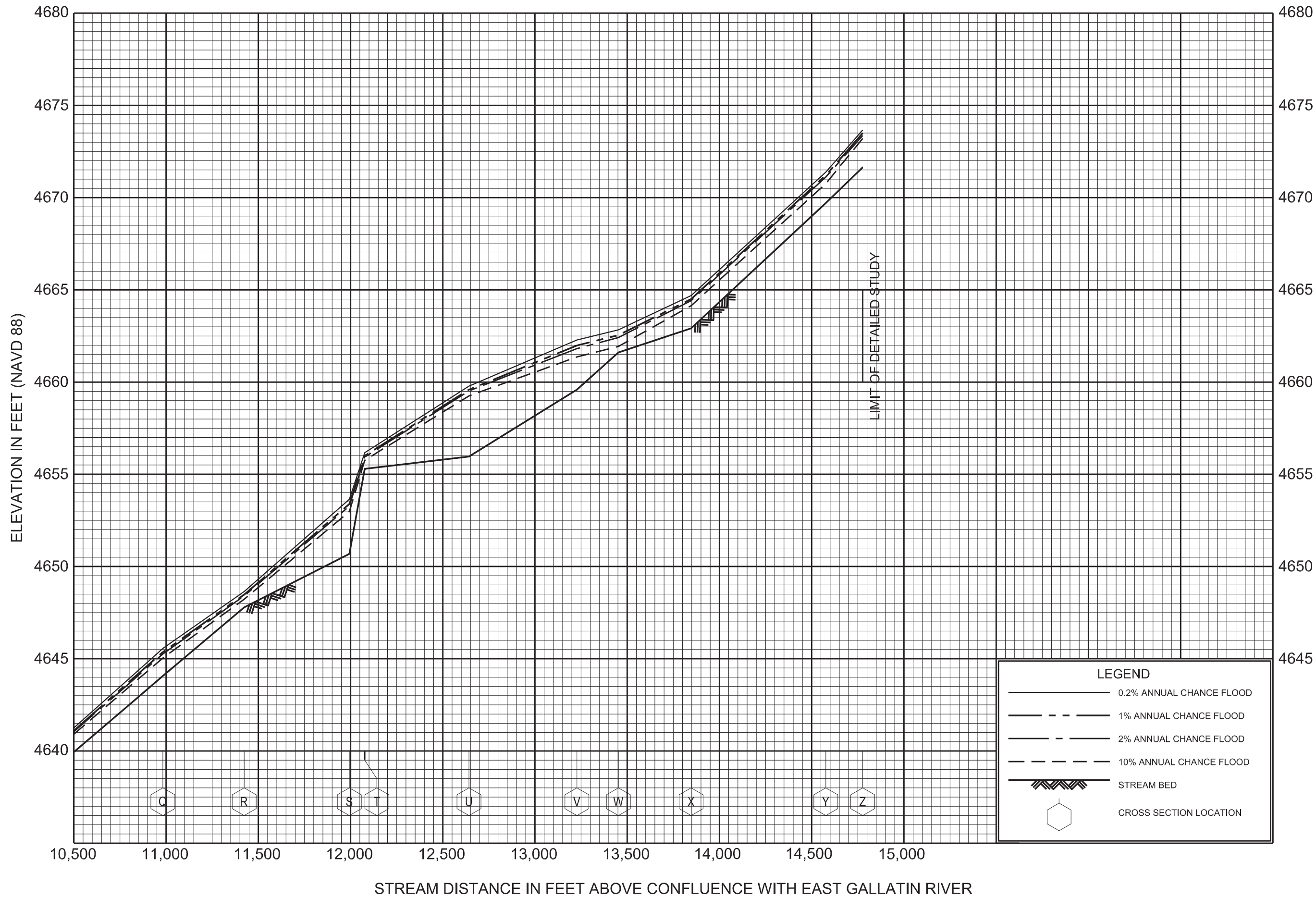
FEDERAL EMERGENCY MANAGEMENT AGENCY
GALLATIN COUNTY, MT
AND INCORPORATED AREAS



FLOOD PROFILES

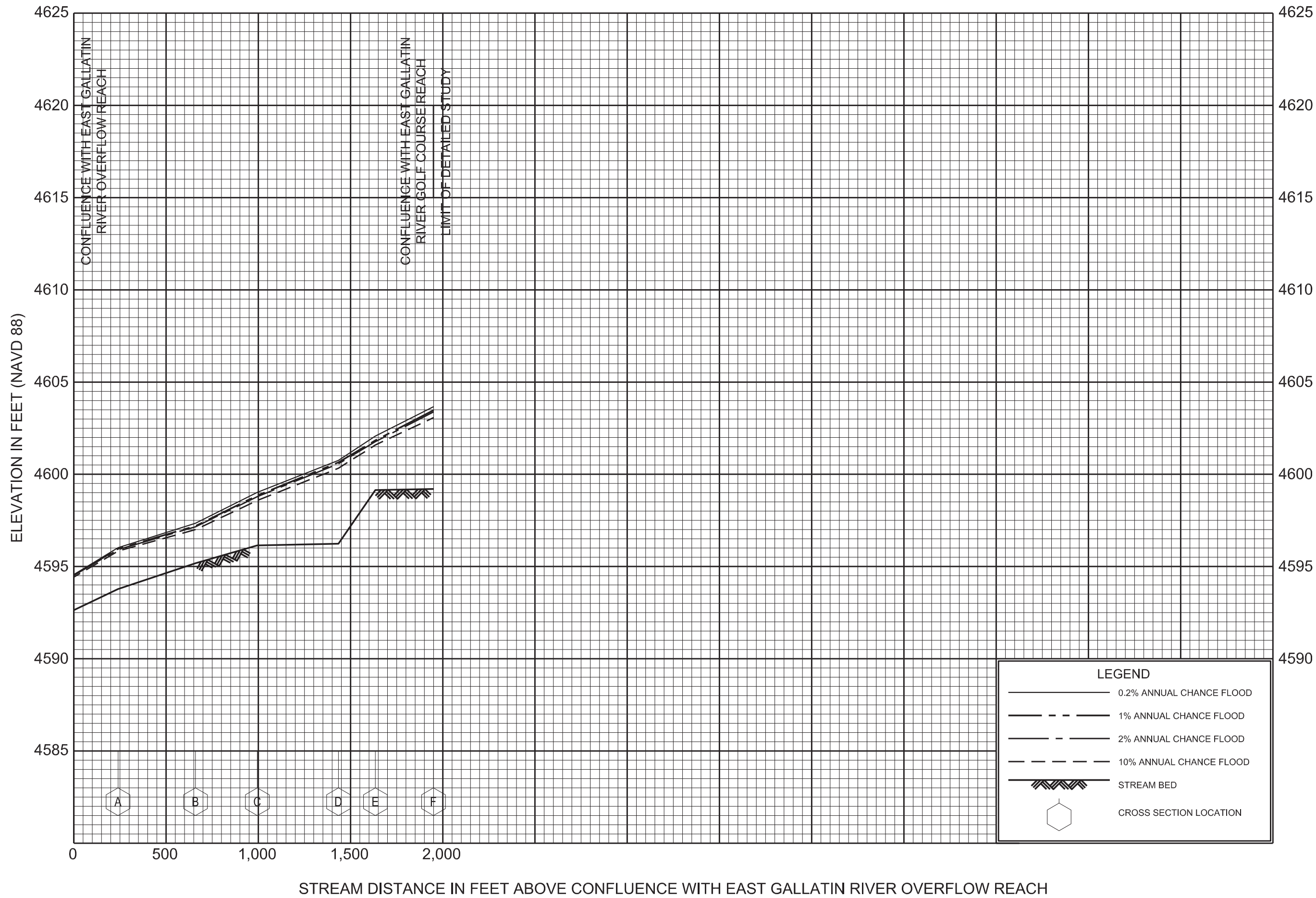
EAST GALLATIN RIVER OVERFLOW REACH

FEDERAL EMERGENCY MANAGEMENT AGENCY
 GALLATIN COUNTY, MT
 AND INCORPORATED AREAS



FLOOD PROFILES
EAST GALLATIN RIVER OVERFLOW REACH

FEDERAL EMERGENCY MANAGEMENT AGENCY
GALLATIN COUNTY, MT
AND INCORPORATED AREAS

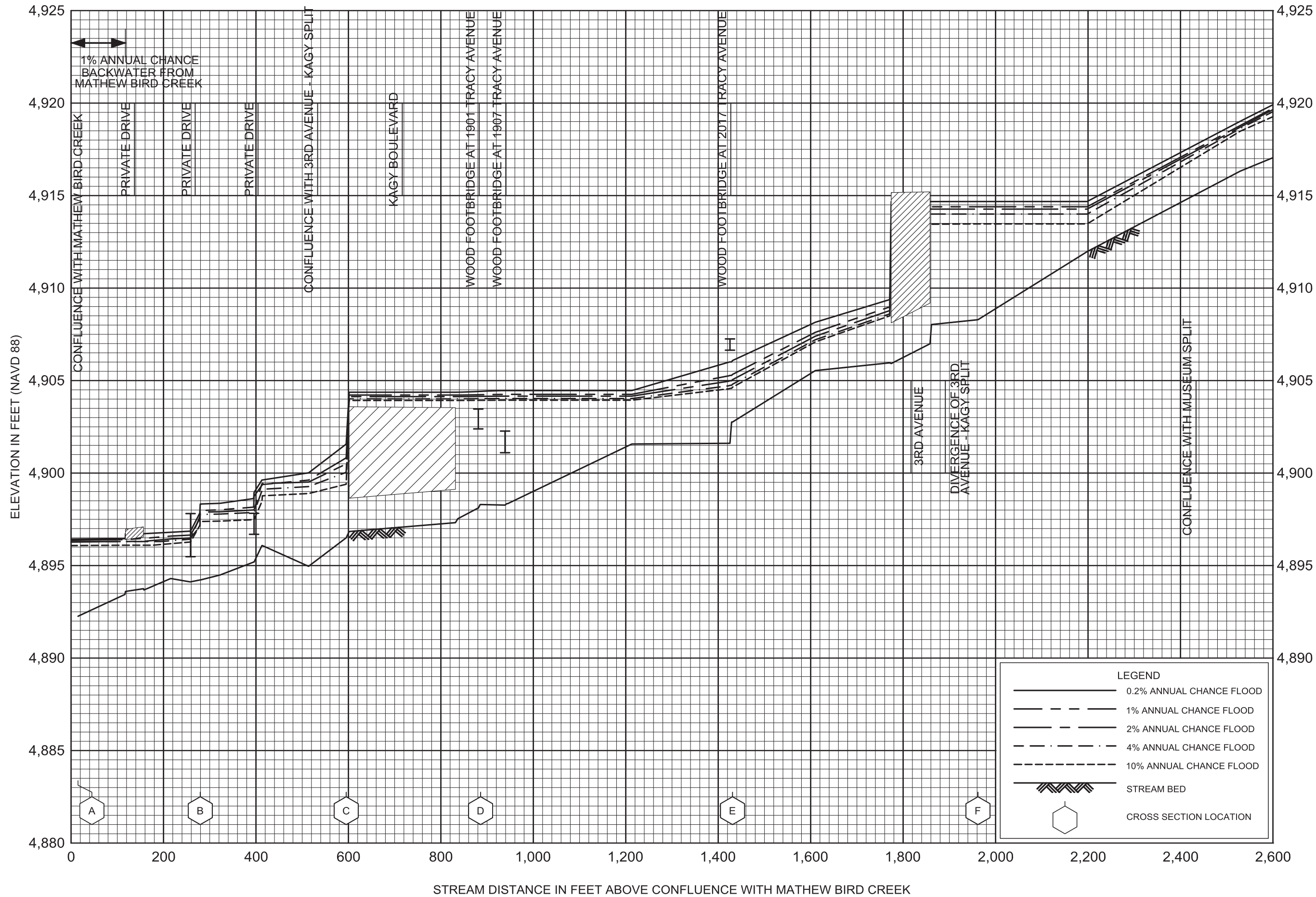


STREAM DISTANCE IN FEET ABOVE CONFLUENCE WITH EAST GALLATIN RIVER OVERFLOW REACH

FLOOD PROFILES

EAST GALLATIN RIVER SPRINGHILL REACH

FEDERAL EMERGENCY MANAGEMENT AGENCY
 GALLATIN COUNTY, MT
 AND INCORPORATED AREAS

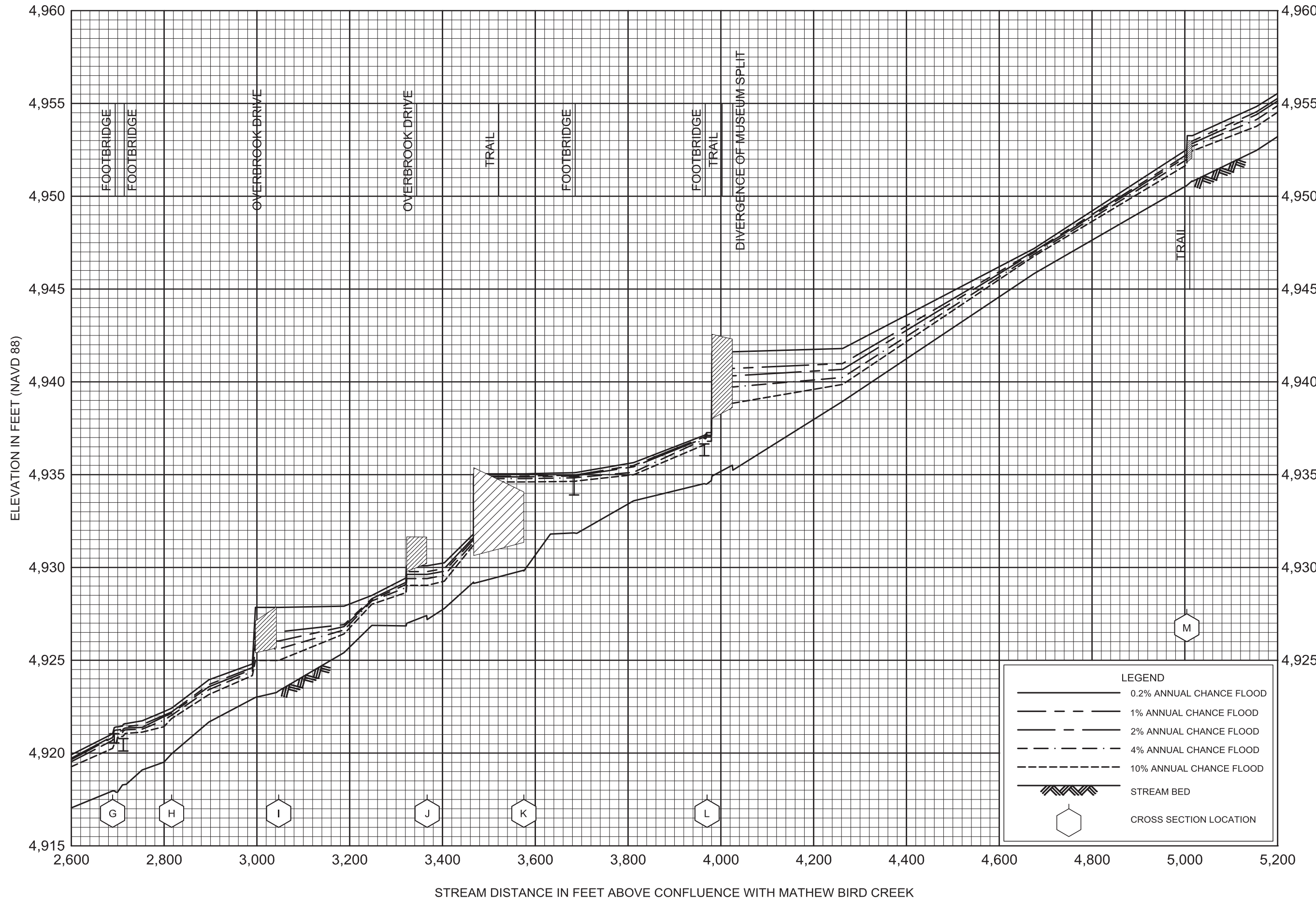


FLOOD PROFILES

FIGGINS CREEK

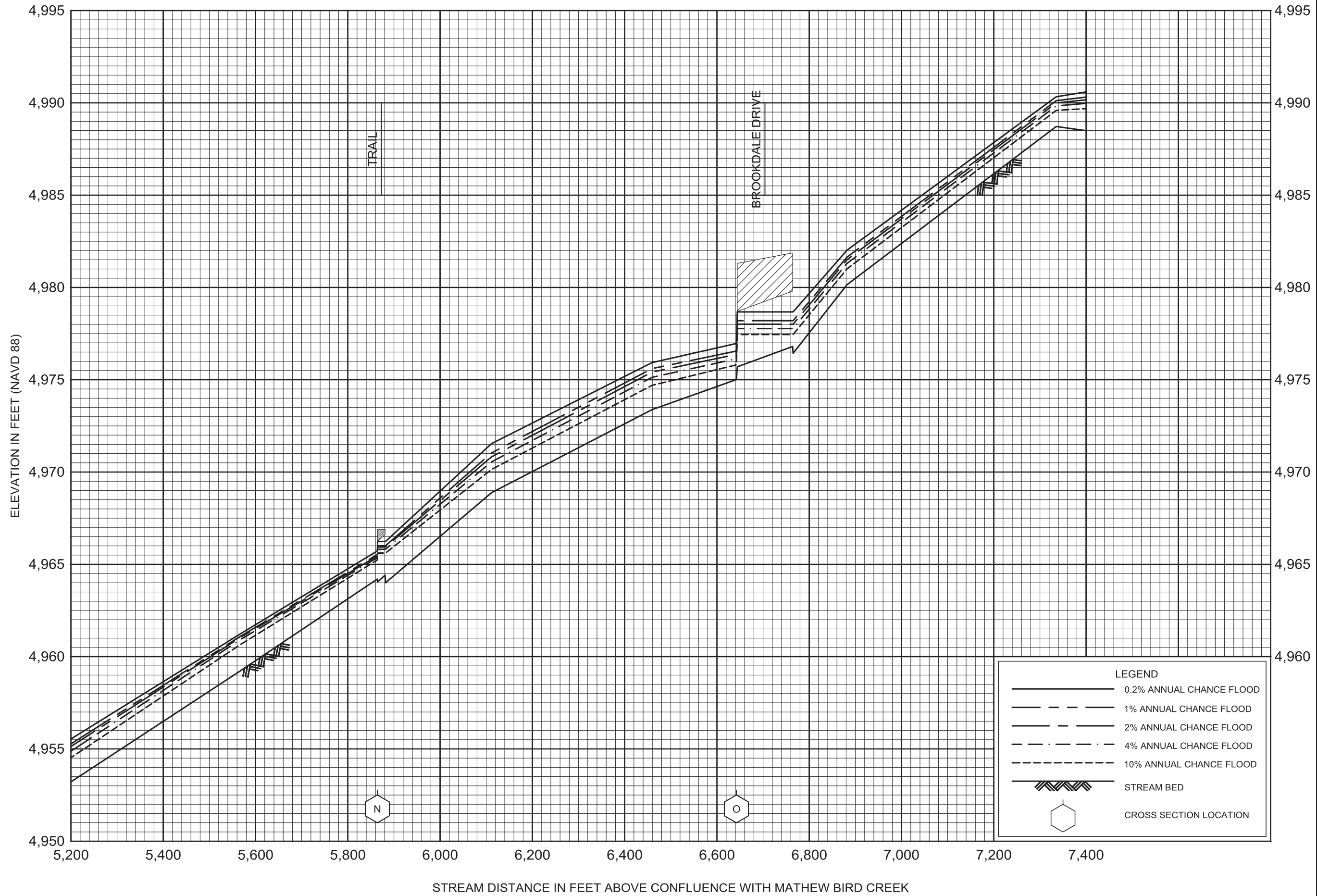
FEDERAL EMERGENCY MANAGEMENT AGENCY

GALLATIN COUNTY, MT
AND INCORPORATED AREAS



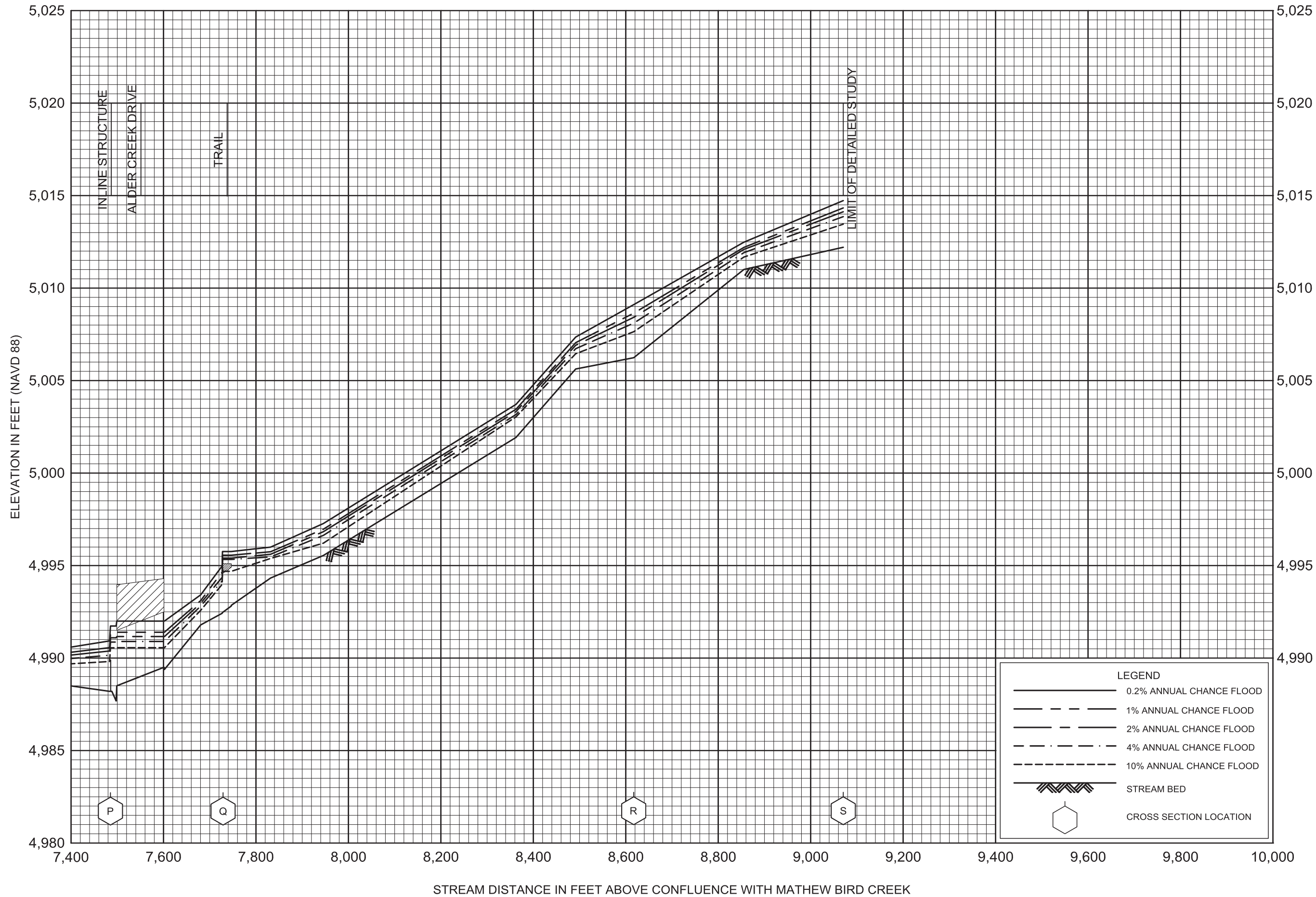
FLOOD PROFILES
FIGGINS CREEK

FEDERAL EMERGENCY MANAGEMENT AGENCY
GALLATIN COUNTY, MT
AND INCORPORATED AREAS



FLOOD PROFILES
FIGGINS CREEK

FEDERAL EMERGENCY MANAGEMENT AGENCY
GALLATIN COUNTY, MT
AND INCORPORATED AREAS



FLOOD PROFILES

FIGGINS CREEK

FEDERAL EMERGENCY MANAGEMENT AGENCY

GALLATIN COUNTY, MT
AND INCORPORATED AREAS

10,200

142P